

Program



7th European Conference on Synthetic Aperture Radar



June 2 - 5, 2008 • Friedrichshafen, Germany

Organized by

ITG/VDE



FGAN



Technically sponsored by

EUREL URSI DGON IEEE-GRSS IEEE-AESS



7th European Conference on Synthetic Aperture Radar

June 2 - 5, 2008 Friedrichshafen, Germany

EUSAR is jointly organised by:

ITG (VDE) Information Technology Society of VDE

DLR German Aerospace Center

FGAN Forschungsgesellschaft für Angewandte Naturwissenschaften e.V.

EADS European Aeronautic Defence and Space Company

Astrium an EADS Company

Organized by
ITG/VDE



Technically sponsored by

EUREL URSI DGON IEEE-GRSS IEEE-AESS

Table of Contents

Page

Message from the Conference Chairman 5
 Message from the Program Chairman 6
 Conference Board 7
 Technical Program Committee 8
 Conference Events Overview 10

Tutorials

T1 Tutorial: Bi-/multistatic-SAR 15
 T2 Tutorial: Advanced SAR Interferometry / MTI 15
 T3 Tutorial: Advanced Image Exploitation, Polarimetry / PolInSAR 16

Oral Sessions

Conference Opening and Plenary Session 17
 1.1 Advanced SAR Technology 17
 1.2 TerraSAR-X/TanDEM-X Commercial Exploitation (invited) 18
 1.3 Polarimetric SAR I 19
 1.4 Bistatic, Multistatic and Multi-Satellite SAR I 19
 2.1 SAR Processing, Image Enhancement, Post Processing, Data Fusion 20
 2.2 TerraSAR-X Commissioning Phase Results (invited) .. 21
 2.3 Polarimetric SAR II 22
 2.4 Bistatic, Multistatic and Multi-Satellite SAR II 23
 3.1 Near-Field Synthetic Apertur Approaches for Security Applications (invited) 24
 3.2 First Scientific TerraSAR-X Results (invited) 25
 3.3 Polarimetric SAR III 26
 3.4 Inverse and Circular SAR; SAR Simulation 27
 4.1 Low Frequency SAR for Forest Mapping: State of the Art and Challenges in Spaceborne Implementation (invited) 28
 4.2 Missions: RADARSAT-2, COSMO-Skymed, Cassini ... 29
 4.3 New Techniques in POLInSAR I (invited) 30
 4.4 Three-dimensional SAR Techniques I (invited) 31
 5.1 Sub-Surface Imaging and Sounding I (invited) 32
 5.2 Next Generation SAR and Future Missions 33
 5.3 New Techniques in POLInSAR II (invited) 34
 5.4 Three-dimensional SAR Techniques II (invited) 34
 6.1 Sub-Surface Imaging and Sounding II (invited) 35
 6.2 Sentinel-1 I (invited) 36
 6.3 Urban Remote Sensing (invited) 36
 6.4 Bistatic SAR I (invited) 37
 7.1 Calibration and Verification I 38
 7.2 Sentinel-1 II (invited) 39
 7.3 Advanced SAR Instruments, Modes and Processing .. 40
 7.4 Bistatic SAR II (invited) 41
 8.1 Calibration and Verification II 58

8.2	TanDEM-X I	58
8.3	MTI and Change Detection I (invited)	59
8.4	Innovative Digital Beamforming SAR Systems (invited)	60
9.1	Feature Extraction, Image Classification and Segmentation I	61
9.2	TanDEM-X II	62
9.3	MTI and Change Detection II (invited)	62
9.4	Differential Interferometry, Multi-Pass SAR and SAR Tomography	63
10.1	Feature Extraction, Image Classification and Segmentation II	64
10.2	Airborne and UAV SAR	65
10.3	Along-track Interferometry, MTI, STAP	65
10.4	SAR Interferometry (invited)	66

Poster Session

P01	Spaceborne, Airborne and UAV SAR	42
P02	SAR Technology	42
P03	Next Generation SAR and Advanced Modes	43
P04	STAP, MTI & Change Detection	43
P05	SAR Calibration and Verification	44
P06	SAR Simulation	45
P07	SAR and Inverse SAR Processing	46
P08	Bistatic, Multistatic and Multi-Satellite SAR	48
P09	Interferometry, Repeat Pass, SAR Tomography, 3D SAR and Applications	49
P10	Polarimetry, Polarimetric Interferometry & Applications	51
P11	Image Enhancement and Post Processing	52
P12	Image Classification and Segmentation	54
P13	Feature Extraction	56

Exhibition	70
General Informations	67
Registration	67
Hotel Information	69
Social Program	71
Technical Tour	72
Site Plan on the rear side	

Message from the Conference Chairman



It is with great pleasure that I welcome all the participants to EUSAR 2008, the 7th European Conference on Synthetic Aperture Radar, perhaps the most important international conference dedicated to SAR techniques, technology and applications.

The location, Friedrichshafen at Lake Constance, is a beautiful region in Southern Germany well known for its high-tech industries which had their beginnings in the companies started by the airship and aircraft pioneers Zeppelin and Dornier. Over the last 20 years, the activity in SAR has increased making the region a leading centre for space borne Radar.

In 1998, the second EUSAR conference was held in Friedrichshafen. At that time the SAR community could analyse and discuss the results of the successful SAR missions such as ERS-1, ERS-2, SIR-C/XSAR and Radarsat-1 while anticipating results from new missions like ENVISAT/ASAR which used a phased array antenna technology and the interferometric mission SRTM on Space Shuttle. As these missions were of a more scientific and experimental nature, the new and emerging technologies and SAR applications indicated the potential of space borne SAR.

Ten years later, EUSAR has returned to the lakeside location and in the meantime space based SAR has evolved strongly and matured by adding commercial applications and creating new markets. Since the last EUSAR event there have been several successful launches of SAR satellites producing SAR images and services of exceptional quality. These include TerraSAR-X, SAR-Lupe, Cosmo Skymed, Radarsat- 2, TEC-SAR, and ALOS/PALSAR. The future will see new SAR based operational services such as ESA's Sentinel-1 for GMES and the PPP based 3D Radar mission TanDEM-X. Various new SAR projects are running or planned on nearly every continent. During EUSAR 2008, we will see new trends leading to the next generation of SAR products like Multi-static SAR, PolInSAR, 3D-SAR and Digital Beamforming SAR. You can expect an exciting and rewarding conference with top level contributions from 37 countries.

I look forward to sharing an exciting conference which should provide a platform for fruitful discussions. I hope you will enjoy you stay at Lake Constance and visit its historic towns and villages and view the alpine scenery.

Sebastian Riegger, EADS Astrium
General Chairman EUSAR 2008

Message from the Program Chairman



Dear EUSAR Conference Member,
On behalf of the technical program board I would like to welcome you to the EUSAR 2008 conference.

The overwhelming response to our call for papers indicates the popularity of this conference. The enthusiasm has certainly increased due to the successful launches of the latest SAR Missions and the excellent status of future programs.

For EUSAR 2008, we received 370 Abstracts from 37 countries all over the world. After review by the program committee, 200 papers were selected for oral presentation and 120 papers will be displayed for interactive poster presentations.

Thanks to this response, all important fields of SAR techniques, technology and exploitation are covered by the contributions. EUSAR 2008 starts with a plenary session consisting of two outstanding keynote speeches.

During the three conference days, oral sessions will be divided into four groups, each being held in a separate hall and running concurrently. We have arranged the parallel sessions such that overlap of related research areas is kept to a minimum. We will close the 1st day of the conference on Tuesday evening with the traditional piano recital and the reception. Posters will be displayed throughout the three conference days. Special attention should be given to the interactive poster presentation on Wednesday evening prior to our conference dinner. A Best Paper Award, and three Student Best Paper Awards will be assigned and announced in the closing session on the last day of the conference. Finally, I would like to invite you to join the technical tour of the Astrium premises on Friday which provides you with a close-up view of the radar satellites TanDEM-X, Cryosat and METOP/ASCAT.

I would like to thank the conference board for their contribution to the technical program. I would also like to express my appreciation to the program committee for their competent evaluation of the large number of paper submissions, as well as to the invited chairs for their careful preparation of the invited sessions.

Christoph Heer, EADS Astrium
Technical Program Chairman EUSAR 2008

Conference Board and Program Committee

General Chairman

S. Riegger, EADS-Astrium

Vice Chairman

A. Moreira, DLR

Program Chairman

C. Heer, EADS-Astrium

Honorary Members

W. Keydel, DLR

R. Klemm, FGAN

E. Velten, EADS-Astrium

Program Board

J. Ender, FGAN

M. Stangl, EADS-Astrium

R. Zahn, EADS

M. Zink, DLR

M. Weiß, FGAN

Award Chairman

W. Wiesbeck, Uni Karlsruhe

Finance Chairman

V. Schanz, VDE/ITG

Exhibition Chairman

M. Lörcher, EADS

Local Organization

C. Fischer, EADS-Astrium

Conference Organiser

VDE Conference Services

Hatice Altintas

Stresemannallee 15

60596 Frankfurt

Germany

Telefon: +49(0)69-6308-477

Fax: +49(0)69-96 31 52 13

E-Mail: vde-conferences@vde.com

Conference Venue

Graf-Zeppelin-Haus

Olgastraße 20

88045 Friedrichshafen

Homepage: <http://www.gzh.de>

Program Committee

Marc Acheroy, RMA, Belgium
Dale Ausherman, GD - AIS, USA
Chris Baker, Univ. College of London, UK
Richard Bamler, DLR, Germany
Stefan Baumgartner, DLR, Germany
Patrick Berens, FGAN, Germany
Wolfgang Boerner, UIC Chicago, USA
Joachim Boukamp, EADS Germany, Germany
Hans Braun, RST, Germany
Antoni Broquetas, UPC, Spain
Manfred Buchroithner, Univ. of Dresden, Germany
Florent Christophe, ONERA, France
Shane Cloude, Univ. of Adelaide, Australia
Ralph Cordey, ESA/ESTEC, Netherlands
Douglas Corr, Qinetiq, UK
Jorgen Dall, DTU, DK
Yves-Louis Desnos, ESA-ESRIN, Italy
Pascale Dubois-Fernandez, ONERA, France
Helmut Essen, FGAN, Germany
Diane Evans, JPL, USA
Tom Farr, JPL, USA
Heinz-Peter Feldle, EADS, Germany
David Fernandes, ITA, Brazil
Hauke Fiedler, DLR, Germany
Christian Fischer, EADS Astrium
Jens Fischer, DLR, Germany
Anthony Freeman, JPL, USA
Dirk Geudtner, CSA, Canada
Christoph Gierull, DRDC Ottawa, Canada
Douglas Gray, Univ. of Adelein, Australia
Hugh Griffiths, Univ. of London, UK
Huadong Guo, IRSA/CSA, China
Irena Hajnsek, DLR, Germany
Marti Hallikainen, HUT, Finland
Ramon Hanssen, Univ. of Delft, The Netherlands
Peter Hoogeboom, TNO-FEL, The Netherlands
Michael Inggs, Univ. Cape Town, South Africa
Sedef Kent, TU Istanbul, Turkey
Kees van't Klooster, ESA-ESTEC, The Netherlands
Nickolai Kolev, Naval Academy, Bulgaria
Gerhard Krieger, DLR, Germany
Ernst Krogager, DDRE, Denmark
Krzysztof Kulpa, Warsaw Univ. of Tech., Poland
Jan Kurty, Military Academy, Slovak Republic
Boris Kutuza, Russian Acad. of Sc., Russia
Riccardo Lanari, IRECE, Italy
Jong-Sen Lee, Naval Research Laboratory, USA
Ludger Leushacke, FGAN, Germany

Guido Levrini, ESA/ESTEC, The Netherlands
Chan Hian Lim, DSTA, Singapore
Chung Chi Lin, ESA-ESTEC, The Netherlands
Otmar Loffeld, Univ. of Siegen, Germany
Fabrizio Lombardini, Univ. of Pisa, Italy
Pierfrancesco Lombardo, Univ. Roma Lasapienza, Italy
Michael Ludwig, ESA-ESTEC, The Netherlands
Konstyantyn Lukin, IRE NASU, Ukraine
Soren Madsen, JPL, USA
Jordi Mallorqui, Univ. Politec. de Catalunya, Spain
Paulo Marques, ISEL, Portugal
Peter Meadows, BAE Systems, UK
Erich Meier, University Zurich, Switzerland
Joseph Mittermayer, DLR, Germany
Keith Morrison, Univ. of Cranfield, UK
Ury Naftaly, Elta, Israel
Kostas Papanthanasios, DLR, Germany
Eric Pottier, Université Rennes, France
Shaun Quegan, Univ. of Sheffield, UK
Keith Raney, Johns Hopkins Univ., USA
Wolfgang Rieck, EADS, Germany
Fabio Rocca, POLIMI / TRE, Italy
Ludwig Roessing, FGAN, Germany
Hermann Rohling, TU Hamburg-Harburg, Germany
Helmut Rott, Univ. of Innsbruck, Austria
Motoyuki Sato, Tohoku University, Japan
Rolf Scheiber, DLR, Germany
Masanobu Shimada, JAXA, Japan
Jean-Claude Souyris, CNES, France
Nick Stacy, DSTO, Australia
Uwe Stilla, TUM, Germany
Martin Suess, ESA/ESTEC, The Netherlands
Lars Ulander, FOI, Sweden
Manfred Wahl, CONSENS, Germany
Chao Wang, China RSSGS, China
Dan Johan Weydahl, NDRE, Norway
Kwag Young, Hankuk Aviation Univ., Korea
Maewan Younis, DLR, Germany
Minhui Zhu, Chinese Acad. of Sc., China

Conference Events - Overview

Monday, June 02, 2008

08:00 - 18:00 Registration
 08:00 - 17:30 Tutorials
 10:30 - 11:00 Coffee Break
 12:30 - 14:00 Lunch Break
 15:30 - 16:00 Coffee Break

Tuesday, June 03, 2008

08:00 - 18:00 Registration
 10:30 - 22:00 Exhibition
 09:00 - 09:30 Oral Sessions Welcome
 09:30 - 10:30 Plenary Session
 10:30 - 11:00 Coffee Break
 11:00 - 12:20 Oral Sessions
 12:20 - 13:45 Lunch Break
 13:45 - 15:25 Oral Sessions
 15:25 - 15:55 Coffee Break
 18:00 - 22:00 Get Together (Foyer)

Wednesday, June 04, 2008

08:00 - 18:00 Registration
 08:30 - 19:00 Exhibition
 08:30 - 10:10 Oral Sessions
 10:10 - 10:40 Coffee Break
 10:40 - 12:20 Oral Sessions
 12:20 - 13:45 Lunch Break
 13:45 - 15:25 Oral Sessions
 15:25 - 15:55 Coffee Break
 15:55 - 17:35 Oral Sessions
 17:35 - 19:00 Poster Presentation
 19:30 - 22:30 Conference Dinner (Boat Tour on Lake Constance)

Thursday, June 05, 2008

08:00 - 16:00 Registration
 08:30 - 16:00 Exhibition
 08:30 - 10:10 Oral Sessions
 10:10 - 10:40 Coffee Break
 10:40 - 12:20 Oral Sessions
 12:20 - 13:45 Lunch Break
 13:45 - 15:25 Oral Sessions
 15:30 - 16:00 Awards Presentation and Closing Remarks (Hugo-Eckener-Hall)

Friday, June 06, 2008

09:00 - 12:00 Technical Tour: Visit of the ASTRION Satellite Integration Centre

EUSAR 2008 Program Overview

Monday, June 02, 2008		Kapitän-Flemming-Room	Kapitän-Lehmann-Room	Graf-Soden-Room
08:00 - 17:30	Lobby Registration (Entrance)			
09:00 - 10:30		Bi-/multistatic SAR Introduction into bi-/multistatic SAR	Advanced SAR Interferometry / MTI Introduction into SAR Interferometry	Advanced Image Exploitation Polarimetry / PolinSAR Basics of SAR polarimetry
10:30 - 11:00	Coffee Break			
11:00 - 12:00		Overview of existing bistatic SAR processing	From SAR interferometry to 3D imaging Multidimensional SAR imaging I	Application of SAR polarimetry
12:00 - 12:30				
12:30 - 14:00	Lunch Break			
14:00 - 14:45		Applications, parameter design, and experimental aspects	Multidimensional SAR imaging II.	SAR image exploitation
14:45 - 15:00		Progress in bistatic SAR concepts & algorithms I	Space based MTI techniques	
15:00 - 15:30				
15:30 - 16:00	Coffee Break			
16:00 - 16:30		Progress in bistatic SAR concepts & algorithms II	Airborne SAR/MTI	Advanced image interpretation
16:30 - 16:45		Advanced mono- and bistatic ISAR techniques	Interference suppression with multich. SAR	
16:45 - 17:30				

Tuesday, June 03, 2008

	Lobby	Alfred-Colsman	Hugo-Eckener	Ludwig-Dürr	Theodor-Kober
09:00 - 09:30	Welcome (Hugo Eckener)				
09:30 - 10:30	Plenary (Hugo Eckener)				
10:30 - 11:00	Coffee Break Coffee will be served in exhibition area				
11:00 - 12:20	Exhibition	1.1 Advanced SAR Technology	1.2 TerraSAR-X / TanDEM-X Commercial Exploitation (invited)	1.3 Polarimetric SAR I	1.4 Bistatic, Multistatic and Multi-Satellite SAR I
12:20 - 13:45	Lunch Break Lunch will be served in exhibition area				
13:45 - 15:25	Exhibition	2.1 SAR Processing, Image Enhancement, Post Processing, Data Fusion	2.2 TerraSAR-X Commissioning Phase Results (invited)	2.3 Polarimetric SAR II	2.4 Bistatic, Multistatic and Multi-Satellite SAR II
15:25 - 15:55	Coffee Break Coffee will be served in exhibition area				
15:55 - 17:35	Exhibition	3.1 Near-Field Synthetic Apertur Approaches for Security Applications (invited)	3.2 First Scientific TerraSAR-X Results (invited)	3.3 Polarimetric SAR III	3.4 Inverse and Circular SAR; SAR Simulation
18:00 - 22:00	Get Together (Foyer)				

Wednesday, June 04, 2008

	Lobby	Alfred-Colsman	Hugo-Eckener	Ludwig-Dürr	Theodor-Kober
08:30 - 10:10	Exhibition	4.1 Low Frequency SAR for Forest Mapping: State of the Art and Challenges in Spaceborne Implementation (invited)	4.2 Missions: RADARSAT-2, COSMO-Skyrmed, Cassini (invited)	4.3 New Techniques in POLInSAR I (invited)	4.4 Three-dimensional SAR Techniques I (invited)
10:10 - 10:40	Coffee Break Coffee will be served in exhibition area				
10:40 - 12:20	Exhibition	5.1 Sub-Surface Imaging and Sounding I (invited)	5.2 Next Generation SAR and Future Missions	5.3 New Techniques in POLInSAR II (invited)	5.4 Three-dimensional SAR Techniques II (invited)
12:20 - 13:45	Lunch Break Lunch will be served in exhibition area				
13:45 - 15:25	Exhibition	6.1 Sub-Surface Imaging and Sounding II (invited)	6.2 Sentinel-1 I (invited)	6.3 Urban Remote Sensing (invited)	6.4 Bistatic SAR I (invited)
15:25 - 15:55	Coffee Break Coffee will be served in exhibition area				
15:55 - 17:35	Exhibition	7.1 Calibration and Verification I	7.2 Sentinel-1 II (invited)	7.3 Advanced SAR Instruments, Modes and Processing	7.4 Bistatic SAR II (invited)
17:35 - 19:00	Poster Presentation (drinks + snacks)				
19:30 - 22:30	Conference Dinner (Boat Tour on Lake Constance)				

	Lobby	Alfred-Colsman	Hugo-Eckener	Ludwig-Dürr	Theodor-Kober
08:30 - 10:10	Exhibition	8.1 Calibration and Verification II	8.2 TanDEM-X I	8.3 MTI and Change Detection I (invited)	8.4 Innovative Digital Beamforming SAR Systems (invited)
10:10 - 10:40	Coffee Break	Coffee will be served in exhibition area			
10:40 - 12:20	Exhibition	9.1 Feature Extraction, Image Classification and Segmentation I	9.2 TanDEM-X II	9.3 MTI and Change Detection II (invited)	9.4 Differential Interferometry, Multi-Pass SAR and SAR Tomography
12:20 - 13:45	Lunch Break	Lunch will be served in exhibition area			
13:45 - 15:25	Exhibition	10.1 Feature Extraction, Image Classification and Segmentation II	10.2 Airborne and UAV SAR	10.3 Along-track Interferometry, MTI, STAP	10.4 SAR Interferometry (invited)
15:30 - 16:00	Awards Presentation and Closing Remarks (Hugo-Eckener-Hall)				

TUTORIALS

Monday, June 2, 2008

Kapitän-Flemming-Room

T1 Tutorial: Bi-/multistatic-SAR

- 09:00 **Introduction into bi-/multistatic SAR**
Chris Baker, UCL, London, UK
- 10:30-11:00 Coffee break
- 11:00 **Overview of existing bistatic SAR processing**
Mehrdad Soumekh, Univ. of New York, USA
- 12:30-14:00 Lunch break
- 14:00 **Applications, parameter design, and experimental aspects**
Joachim Ender, FGAN, Wachtberg, Germany
- 15:00 **Progress in bistatic SAR concepts & algorithms I**
Otmar Loffeld, Univ. of Siegen, Germany
- 15:30-16:00 Coffee break
- 16:00 **Progress in bistatic SAR concepts & algorithms II**
Otmar Loffeld, Univ. of Siegen, Germany
- 16:30 **Advanced mono- and bistatic ISAR techniques**
Jens Rosebrock, FGAN, Wachtberg, Germany
- 17:30 Discussion / End of Tutorial 1

Kapitän-Lehmann-Room

T2 Tutorial: Advanced SAR Interferometry / MTI

- 09:00 **Introduction into SAR Interferometry**
Michael Eineder, DLR, Oberpfaffenhofen, Germany
- 10:30-11:00 Coffee break
- 11:00 **From SAR interferometry to 3D imaging**
Gianfranco Fornaro, CNR-IREA, Italy
- 12:00 **Multidimensional SAR imaging I**
Fabrizio Lombardini, Univ. of Pisa, Italy
- 12:30-14:00 Lunch break

- 14:00 **Multidimensional SAR imaging II**
Fabrizio Lombardini, Univ. of Pisa, Italy
- 14:45 **Space based MTI techniques**
Chuck Livingstone, DRDC, Ottawa, Canada
- 15:30-16:00 Coffee break
- 16:00 **Airborne SAR/MTI**
Joachim Ender, FGAN, Wachtberg, Germany
- 16:45 **Interference suppression with multich. SAR**
Luke Rosenberg, DSTO, Edinburgh, AU
- 17:30 **Discussion / End of Tutorial 2**

Graf-Soden-Room

**T3 Tutorial: Advanced Image Exploitation,
Polarimetry / PolInSAR**

- 09:00 **Basics of SAR polarimetry**
Wolfgang Boerner, Univ. of Illinois, Chicago, USA
- 10:30-11:00 Coffee break
- 11:00 **Application of SAR polarimetry**
Andreas Reigber, DLR, Oberpfaffenhofen, Germany
- 12:30-14:00 Lunch break
- 14:00 **SAR image exploitation**
Uwe Stilla, TU Munich, Germany
- 15:30-16:00 Coffee break
- 16:00 **Advanced image interpretation**
Stefan Hinz, TU Munich, Germany
- 17:30 **Discussion / End of Tutorial 3**

Tuesday, June 3, 2008

Hugo Eckener

Opening of the Conference and Welcome

- 9:00 *Conference Chairman: S. Riegger, EADS Astrium, Germany*
Program Chairman: C. Heer, EADS Astrium, Germany
Awards Chairman: W. Wiesbeck, University of Karlsruhe, Germany

Hugo Eckener


Plenary Session



- 9:30 **The German SAR Roadmap - Strategic and Programmatic Remarks**
Ludwig Baumgarten, Member of the Executive Board, German Aerospace Center, Germany
- 10:00 **The European Space Agency's Synthetic Aperture Radar Programme: "From Experiment to Service Provision"**
E. Attema, Directorate of Earth Observation Programme, European Space Agency ESTEC, The Netherlands
- 10:30-11:00 Coffee break

Alfred-Colsman

Session 1.1: Advanced SAR Technology

Chairmen: Christoph Heer, EADS Astrium GmbH; Michael Ludwig, ESA ESTEC, Germany

- 11:00 **(1.1.1) The Modified BFPQ algorithm**
 *Ury Naftaly, Elta, Israel*
(Former paper P03.05)
- 11:20 **(1.1.2) On Space-based Synthetic Aperture Radar Antennas**
Cornelis van't Klooster, European Space Agency Estec, The Netherlands

- 11:40 **(1.1.3) One-Bit Digitization for DBF-SAR: Too Good to be True**
Christoph Schaefer, Christian Fischer, Michael Völker, EADS Astrium GmbH, Germany
- 12:00 **(1.1.4) A pod with a very long broadband time steered array antenna for PAMIR**
Helmut Wilden, Olaf Saalman, Alfred Schmidt, Olaf Peters, Andreas Brenner, FGAN-FHR, Germany
- 12:20-13:45 Lunch break
- Hugo-Eckener*
Session 1.2: TerraSAR-X/TanDEM-X Commercial Exploitation (invited)
Chairmen: Nikolaus Faller; Bernd Scheuchl, Infoterra GmbH, Friedrichshafen, Germany
- 11:00 **(1.2.1) Current mapping and monitoring challenges and potential of high-resolution spaceborne SAR application for emerging nations in equatorial regions**
Rudolf Matindas, Bakosurtanal, Indonesia
- 11:10 **(1.2.2) TerraSAR-X – an introduction to system capabilities, basic products and value-added products**
Jürgen Janoth, Bernd Scheuchl, Nikolaus Faller, Infoterra GmbH, Friedrichshafen, Germany
- 11:25 **(1.2.3) TerraSAR-X high resolution SAR data: Ground motion and mapping applications for infrastructure, oil & gas and public health domain**
Oscar Mora, Johanna Granda, Erlinda Biescas, ALTAMIRA Information, Spain; Anne Urdiruz, ALTA-MIRA Information, France
- 11:40  **(1.2.5) First assessment of results for commercial use of TerraSAR-X in Australia**
Carl Menges, John Douglas, Apogee Imaging, Australia
- 11:55  **(1.2.6) Application of TERRASAR-X data for monitoring potential landslide and karst areas of railways and gas-main pipelines**
Alexander Zakharov, JSC-AMT, Russia

- 12:10 **(1.2.4) The Use of Radar in Geospatial Intelligence, Image Analysis**
Tom Last, ImStrat Corporation, Canada

12:25-13:45 Lunch break

Ludwig-Dürr

Session 1.3: Polarimetric SAR I

Chairmen: Jakob van Zyl, Jet Propulsion Laboratory, USA; Marian Werner, DLR, Germany

- 11:00 **(1.3.1) Hybrid-Quadrature-Polarity SAR Architecture**
Keith Raney, Johns Hopkins University, USA
- 11:20 **(1.3.2) Compact Polarimetric Observation using Phased Array Antenna and Its Case Study for PALSAR**
Takashi Fujimura, Tsunekazu Kimura, NEC Corporation, Japan
- 11:40 **(1.3.3) Requirements for Model-Based Polarimetric Decomposition**
Jakob van Zyl, Yunjin Kim, Jet Propulsion Laboratory, Motofumi Arii, California Institute of Technology, USA
- 12:00 **(1.3.4) Investigation on the Performance of Compact Polarimetry in SAR Interferometry**
Marco Lavalle, Domenico Solimini, University of Rome Tor Vergata, Italy; Eric Pottier, University of Rennes, France; Yves-Louis Desnos, ESA/ESRIN, Italy

12:20-13:45 Lunch break

Theodor-Kober

Session 1.4: Bistatic, Multistatic and Multi-Satellite SAR I

Chairmen: Gerhard Krieger, DLR; Christian Fischer, EADS Astrium GmbH, Germany

- 11:00 **(1.4.1) Bistatic SAR Experiment with the Ingara Imaging Radar: Preliminary Results**
Alvin Goh, Doug Gray, University of Adelaide, Mark Preiss, Nick Stacy, DSTO, Australia

11:20 **(1.4.2) Hybrid Bistatic SAR Experiment TerraPAMIR – Geometric Description and Point Target Simulation**
Ulrich Gebhardt, FGAN, Otmar Loffeld, Holger Nies, Center for Sensorsystems (ZESS), University of Siegen, Germany

11:40 **(1.4.3) Bistatic Experiment Using TerraSAR-X and DLR's new F-SAR System**
Stefan Baumgartner, Marc Rodriguez-Cassola, Anton Nottensteiner, Ralf Horn, Rolf Scheiber, Marco Schwerdt, Ulrich Steinbrecher, Robert Metzger, Markus Limbach, Josef Mittermayer, Gerhard Krieger, Alberto Moreira, German Aerospace Center (DLR), Germany

12:00 **(1.4.4) A real time simulation model for estimation of position and orientation of two airborne SAR systems platforms in Matlab/Simulink: description, analysis and implementation**
Giovanni Marino, Matthias Weiß, FGAN, Germany

12:20-13:45 Lunch break

Alfred-Colsman

Session 2.1: SAR Processing, Image Enhancement, Post Processing, Data Fusion

Chairmen: Franz Lang-Schnee, EADS Deutschland GmbH, Helmut Süß, German Aerospace Center (DLR), Germany

13:45 **(2.1.1) Onboard Radar Processor of SOSTAR-X**
Franz Lang-Schnee, Jörg Hippler, Falk Ringel, Dietmar Weber, EADS Deutschland GmbH, Germany

14:05 **(2.1.2) SAR amplitude filtering using TV prior and its application to building delineation**
Florence Tupin, Marc Sigelle, Telecom Paris, Loic Denis, Ecole Nationale Supérieure de Chimie Physique Electronique; Jerome Darbon, Epita Research and Development Laboratory; Céline Tison, CNES, France

14:25 **(2.1.3) Wave Number Domain Processing on Squinted Spotlight SAR Data of the SOSTAR-X Sensor**
Jörg Hippler, EADS Deutschland GmbH, Germany

14:45 **(2.1.4) Fast Factorized Backprojection as Applied to X-Band Data for Curved Flight Paths**
Michael Brandfass, EADS Deutschland GmbH, Germany

15:05-15:55 Coffee break

Hugo-Eckener

Session 2.2: TerraSAR-X Commissioning Phase Results (invited)

Chairmen: Josef Mittermayer, Birgit Schättler, German Aerospace Center, Germany

13:45 **(2.2.1) TerraSAR-X Mission Status**
Stefan Buckreuss, German Aerospace Center (DLR), Germany

13:55 **(2.2.2) TerraSAR-X Instrument Characterization/ Verification**
Robert Metzger, Benjamin Bräutigam, Donata Polimeni, Johannes Böer, Markus Bachmann, Josef Mittermayer, German Aerospace Center (DLR), Germany

14:15 **(2.2.3) TerraSAR-X System Performance & Command Generation**
Josef Mittermayer, Ulrich Steinbrecher, Adriano Meta, Nuria Tous-Ramon, Steffen Wollstadt, Marwan Younis, Jose Marquez, Daniel Schulze, Carlos Ortega, German Aerospace Center (DLR), Germany

14:35 **(2.2.4) TerraSAR-X Calibration Results**
Marco Schwerdt, Benjamin Bräutigam, Markus Bachmann, Björn Döring, German Aerospace Center (DLR), Germany

14:55 **(2.2.5) TerraSAR-X SAR Payload Data Processing: Results from Commissioning and Early Operational Phase**
Helko Breit, Birgit Schättler, Thomas Fritz, Heiko Damerow, Egbert Schwarz, German Aerospace Center; Ulrich Balss, Technical University of Munich, Germany

15:15 **(2.2.6) TerraSAR-X Image Products: Characterization and Verification**
Thomas Fritz, Heiko Breit, Birgit Schättler, Marie Lachaise, Michael Eineder, German Aerospace Center (DLR); Ulrich Balss, Technical University of Munich, Germany

15:25-15:55 Coffee break

Ludwig-Dürr

Session 2.3: Polarimetric SAR II

Chairmen: Thomas Ainsworth, Naval Research Laboratory; Wolfgang Boerner, UIC Chicago, USA

13:45 **(2.3.1) Analysis of Spatial Statistics in Polarimetric SAR Data Using Wavelet Signatures**
Gianfranco De Grandi, European Commission, Italy; Attilio Gambardella, Maurizio Migliaccio, Università Napoli Parthenope, Italy; Jan Kropacek, European Commission, Czech Republic; Thomas Ainsworth, Naval Research Laboratory, USA

14:05 **(2.3.2) Polarimetric SAR Coherent Change Detection**
Mark Preiss, Nick Stacy, DSTO, Australia

14:25 **(2.3.3) Statistical evaluation and bias removal of multi-look effect on En-tropy/Alpha/Anisotropy of polarimetric target decomposition**
Jong-Sen Lee, Thomas Ainsworth, John Kelly, Naval Research Laboratory, USA; Carlos López-Martínez, Universitat Politècnica de Catalunya (UPC), Spain

14:45 **(2.3.4) On Scattering Model Decomposition with Pol-InSAR data**
Hiroyoshi Yamada, Hitoshi Onoda, Yoshio Yamaguchi, Niigata University, Japan

15:05 **(2.3.5) Recent Advances in Polarimetric and Interferometric Radar Remote Sensing**
Wolfgang Boerner, UIC Chicago, USA

15:25-15:55 Coffee break

Theodor-Kober

Session 2.4: Bistatic, Multistatic and Multi-Satellite SAR II

Chairmen: Gerhard Krieger, DLR; Christian Fischer, EADS Astrium GmbH, Germany

13:45 **(2.4.1) Performance Analysis of the Validity Constraints of the Bistatic SAR Processing**
Qurat Ul-Ann, Otmar Loffeld, Holger Nies, Robert Wang, Koba Natroshvili, Stefan Knedlik, Center for Sensorsystems (ZESS), University of Siegen, Germany

14:05 **(2.4.2) A Numerical Solution for Azimuth Invariant Bistatic SAR Processing Using Geometry- based Bistatic Formula**
Jinshan Ding, Otmar Loffeld, Center for Sensorsystems (ZESS), University of Siegen, Germany; Zhenhua Zhang, National Lab for Radar Signal Processing; Zheng Bao, Xidian University, P. R. China

14:25 **(2.4.3) Bistatic Experiment with Ultra-Wideband VHF-band Synthetic-Aperture Radar**
Lars Ulander, Björn Flood, Per-Olov Frörlind, Anders Gustavsson, Tommy Jonsson, Johan Rasmusson, Gunnar Stenström, FOI, Sweden; Arnold Barmettler, Erich Meier, University Zurich, Switzerland

14:45 **(2.4.4) Temporal Alignment and Doppler Centroid Estimation in Opportunistic Bistatic SAR Systems**
Paco Lopez-Dekker, Jordi Mallorqui, Pau Serra-Morales, Universitat Politècnica de Catalunya (UPC), Spain

15:05 **(2.4.5) Swiss Airborne Monostatic and Bistatic Dual-Pol SAR Experiment at the VHF-Band**
Arnold Barmettler, Lukas Zuberbühler, Erich Meier, University Zurich, Switzerland; Lars Ulander, Anders Gustavsson, FOI, Sweden; Peter Wellig, armasuisse, Switzerland

15:25-15:55 Coffee break

Alfred-Colsman

Session 3.1: Near-Field Synthetic Aperture Approaches for Security Applications (invited)

Chairmen: Helmut Essen, FGAN-FHR; Markus Peichl; German Aerospace Center (DLR), Germany

15:55 **(3.1.1) Interferometric Focussing for the Imaging of Humans**
Sebastian Bertl, Alexander Dallinger, Juergen Detlefsen, Technische Universitaet Muenchen, Lehrstuhl fuer Hochfrequenztechnik, Germany

16:15 **(3.1.2) 3D SAR Processing for a Fast Scanning Millimetre-Wave Short Range Imaging System**
Frank Gumbmann, University of Erlangen-Nuremberg, Germany

16:35 **(3.1.3) Millimetre Wave Near Field SAR Scanner for Concealed Weapon Detection**
Manfred Haegelen, Helmut Essen, Gunnar Briese, FGAN-FHR; Axel Tessmann, Fraunhofer IAF, Germany

16:55 **(3.1.4) A Concept of Microwave System for the Inspection of People and Luggage**
Igor Gorshkov, Ivan Grokhotkov, APSTEC Ltd.; Valery Averianov, Researcher, Russia; Andrey Kuznetsov, Director of the Department; Alexey Evsenin, Researcher, KRI, Russia

17:15 **(3.1.5) Near-field microwave imaging radiometers for security applications**
Markus Peichl, Stephan Dill, Matthias Jirousek, Helmut Suess, German Aerospace Centre (DLR), Germany

17:35 **(3.1.6) Stand-off detection of suspicious concealed objects in centimetre- and millimetre-wave range using sampling phased array principle and sparse array**
Roman Pinchuk, Christoph Sklarczyk, Andrey Bulavinov, Michael Kröning, Fraunhofer-IZFP, Germany

Get Together (18:00-22:00) see page 28

Hugo-Eckener

Session 3.2: First Scientific TerraSAR-X Results (invited)

Chairmen: Achim Roth, Irena Hajnsek, DLR Oberpfaffenhofen, Germany

15:55 **(3.2.1) Crop characterisation at X-band Pol-InSAR**
Irena Hajnsek, Konstantinos Papathanassiou, German Aerospace Center, Germany

16:15 **(3.2.2) Coherent Scatterers (CSs) Detection in TerraSAR-X Data**
Luca Marotti, Rafael Schneider, Konstantinos Papathanassiou, Irena Hajnsek, German Aerospace Center (DLR), Oberpfaffenhofen, Germany

16:35 **(3.2.3) Monitoring Alpine Glacier activity by a combined use of TerraSAR-X images and continuous GPS measurements – the Argentièrè glacier experiment**
Emmanuel Trouve, Ivan Petillot, Philippe Bolon, Université de Savoie, Michel Gay, INPG, Lionel Bombrun, Images and Signals Laboratory; Jean-Marie Nicolas, Florence Tupin, GET - Télécom Paris; Andrea Walpersdorf, Nathalie Cotte, Université Joseph Fourier, France; Irena Hajnsek, Martin Keller, German Aerospace Center (DLR) Oberpfaffenhofen, Germany

16:55 **(3.2.4) Use of TerraSAR-X data for oceanography**
Susanne Lehner, Johannes Schulz-Stellenfleth, Stephan Brusch, Xiao Ming Li, German Aerospace Center (DLR), Germany

Tuesday, June 3

17:15 **(3.2.5) Extraction of water and flood areas from SAR data**
Thomas Hahmann, Sandro Martinis, André Twele, Achim Roth, German Aerospace Center (DLR); Manfred Buchroithner, Dresden University of Technology, Germany

Get Together (18:00-22:00) see page 28

Ludwig-Dürr

Session 3.3: Polarimetric SAR III

Chairmen: Keith Raney, Johns Hopkins University, USA; Kees van 't Klooster, European Space Agency Estec, The Netherlands

15:55 **(3.3.1) Pol-SAR time series for soil moisture estimation under vegetation**
Thomas Jagdhuber, Irena Hajnsek, Helmut Schoen, Konstantinos Papathanassiou, German Aerospace Center, Germany

16:15 **(3.3.2) Recent advances in POL(in)SAR remote sensing & stress-change monitoring of wetlands with applications to the Suncheon Bay Tidal Flats**
Ji-Eun Kim, Seoul National University, Korea; Sang-Eun Park, University of Rennes, France; Dukjin Kim, Korea Aerospace Research Institute (KARI), Korea; Wolfgang Boerner, UIC Chicago, USA; Wooil Moon, University of Manitoba, Winnipeg, Canada

16:35 **(3.3.3) Investigation of Multiple CSs inside a Resolution Cell by means of PolInSAR**
Koichi Iribe, Rafael Schneider, Konstantinos Papathanassiou, Irena Hajnsek, German Aerospace Center, Oberpfaffenhofen, Germany

16:55 **(3.3.4) POLSAR Image Analysis of Wetlands Using Fully Polarimetric Quad-SAR Data**
Yoshio Yamaguchi, Hiroyoshi Yamada, Yuki Yajima, Ryoichi Sato, Niigata University, Japan; Wolfgang Boerner, UIC Chicago, USA

17:15 **(3.3.5) Pol-InSAR Simulations in Forest Bistatic Scattering**
Ludovic Villard, Cooperation between ONERA and DLR, France; Pierre Borderies, ONERA, France; Konstantinos Papathanassiou, Irena Hajnsek, German Aerospace Center, German Aerospace Center (DLR) Oberpfaffenhofen, Germany

17:35 **(3.3.6) Extinction estimation over land ice using long-wavelength Pol-InSAR**
Jayanti Sharma, Irena Hajnsek, Konstantinos Papathanassiou, German Aerospace Center, Germany

Get Together (18:00-22:00) see page 28

Theodor-Kober

Session 3.4: Inverse and Circular SAR; SAR Simulation

Chairman: Patrick Berens, FGAN, Germany

15:55 **(3.4.1) GMTI Systems Simulation using the SAR Simulation Tool PIRDIS**
Jochen Meyer-Hilberg, Christoph Neumann, Hermine Senkowski, EADS Deutschland GmbH, Germany

16:15 **(3.4.2) A refined Micro-Doppler analysis of pedestrians in ISAR imaging**
Antoine Ghaleb, Luc Vignaud, ONERA, France; Jean-Marie Nicolas, GET - Télécom Paris, France

16:35 **(3.4.3) Comparison of SAR simulation concepts for the analysis of high-resolution SAR data**
Horst Hammer, FGAN, Germany; Timo Balz, Wuhan University, P. R. China; Uwe Soergel Ulrich Thoennessen, FGAN-FOM; Uwe Stilla, Technische Universitaet Muenchen (TUM), Germany

16:55 **(3.4.4) Assessment of physical limitations of High Resolution on targets at X-band from Circular SAR experiments**
Hubert Cantalloube, Elise Colin, ONERA, France

17:15 **(3.4.5) First Results on VHF-band SAR Imaging using Circular Tracks**
Per-Olov Frörlind, Lars Ulander, Anders Gustavsson, FOI, Sweden

17:35 **(3.4.6) MOCEM: An 'all in one tool' to simulate SAR image**
Christian Cochin, DGA, France; Daniel Le Hellard, Franck Aubineau, Philippe Gosselin, Alyotech - Cnil Technology, France

Get Together (18:00-22:00)

Ludwig-Dürr-Hall

18:00 **Radar Reflections: A Historical Perspective of the JPL Radar Program**
E. Caro, JPL, USA

19:00 Refreshment

Hugo-Eckener-Hall

19:15 **Welcome Address: J. Büchelmeier, Mayor of Friedrichshafen**

19:30 **Piano Recital:** R. Klemm, A piano lesson, Frederic Chopin

20:30-22:00 Welcome reception

Wednesday, June 4, 2008

Alfred-Colsman

Session 4.1: Low Frequency SAR for Forest Mapping: State of the Art and Challenges in Spaceborne Implementation (invited)

Chairmen: Malcolm Davidson, ESA/ESTEC, The Netherlands; Konstantinos Papathanassiou, German Aerospace Center, Germany

8:30 **(4.1.1) Derivation of mission requirements for long-wavelength forest biomass missions**
Malcolm Davidson, ESA/ESTEC, The Netherlands

8:50 **(4.1.2) PALSAR L-band Polarimetry – Two years experiences for calibration**
Masanobu Shimada, JAXA, Japan; Masato Ohki, Japan Aerospace Exploration Agency, Japan

9:10 **(4.1.3) Mapping Ionospheric TEC using Faraday Rotation in Full-Polarimetric L-Band SAR Data**
Franz Meyer, University of Alaska Fairbanks; Jeremy Nicoll, Alaska Satellite Facility, USA

9:30 **(4.1.4) Quantifying Temporal Decorrelation over Boreal Forest at L- and P-band**
Seung-Kuk Lee, Florian Kugler, Konstantinos Papathanassiou, Irena Hajsek, German Aerospace Center (DLR), Oberpfaffenhofen, Germany

9:50 **(4.1.5) Advanced Concepts for Ultra-Wide-Swath SAR Imaging**
Gerhard Krieger, Nicolas Gebert, Marwan Younis, Federica Bordoni, Anton Patyuchenko, Alberto Moreira, German Aerospace Center (DLR), Germany

10:10-10:40 Coffee break

Hugo-Eckener

Session 4.2: Missions: RADARSAT-2, COSMO-SkyMed, Cassini

Chairmen: Sebastian Riegger, EADS Astrium, Germany; Daniel De Lisle, Canadian Space Agency, Canada

8:30 **(4.2.1) The Cassini Radar Investigation**
Stephen Wall, California Institute of Technology, USA; Enrico Flamini, Agenzia Spaziale Italiana, Italy

8:50 **(4.2.2) RADARSAT-2 Program Update**
Daniel De Lisle, Canadian Space Agency, Canada

9:10 **(4.2.3) The Cosmo SkyMed Satellite Constellation for Earth Observation and applications**
Luciana Di Domenico, e-GEOS S.p.A.; Federica Mastracci, Telespazio, Italy

9:30 **(4.2.4) Operational services and applications based on the Integrated use of satellite imagery and geospatial information**
Luciana Di Domenico, e-GEOS S.p.A.; Federica Mastracci, Telespazio, Italy

9:50 **(4.2.5) RADARSAT-2 Mission Status: Capabilities Demonstrated and Image Quality Achieved**
Anthony Luscombe, Alan Thompson, Kenneth James, Peter Fox, MDA, Canada

10:10 **(4.2.6) RADARSAT-2 SAR Imaging Performance and Calibration**
Pierre Le Dantec, Kenneth James, Alan Thompson, Anthony Luscombe, Peter Fox, MDA Geospatial Services, Canada

10:10-10:40 Coffee break

Session 4.3: New Techniques in POLInSAR I (invited)

Chairmen: Eric Pottier, University of Rennes, France; Shane Cloude, AEL Consultants, United Kingdom

- 8:30 **(4.3.1) Compact PolInSAR and Ionosphere**
Pascale Dubois-Fernandez, My-Linh Truong-Loi, Sebastien Angelliaume, ONERA, Jean-Claude Souyris, CNES, France
- 8:50 **(4.3.2) Frequency and Bandwidth Effects in Pol-InSAR Forest Height Estimation**
Florian Kugler, Seung-Kuk Lee, Konstantinos Papathanassiou, Irena Hajnsek, German Aerospace Center (DLR), Oberpfaffenhofen, Germany
- 9:10 **(4.3.3) Early results in forest conditions from a single-pass L-Band airborne PolInSAR system**
Bryan Mercer, Parivash Lumsdon, Intermap Technologies Corp., Canada
- 9:30 **(4.3.4) Coherence Tomography for Boreal Forest: Comparison with HUTSCAT Scatterometer Measurements**
Jaan Praks, Martti Hallikainen, Helsinki University of Technology (TKK), Finland; Florian Kugler, Konstantinos Papathanassiou, German Aerospace Center, Germany
- 9:50 **(4.3.5) PolInSAR Signatures of Alpine Snow**
Keith Morrison, Univ. of Cranfield, United Kingdom; Helmut Rott, Univ. of Innsbruck, Austria; Thomas Nagler, Environmental Earth Observation IT GmbH, Austria; Pau Prats, German Aerospace Center (DLR), Germany; Helge Rebhan, Patrick Wursteisen, ESA ESTEC Noordwijk, The Netherlands
- 10:10-10:40 Coffee break

Session 4.4: Three-dimensional SAR Techniques I (invited)

Chairmen: Fabrizio Lombardini, Univ. of Pisa, Italy; Andreas Reigber, Berlin University of Technology, Germany

- 8:30 **(4.4.1) A robust multibaseline sector interpolator for 3D SAR imaging**
Fabrizio Lombardini, Matteo Pardini, Lucio Verrazzani, University of Pisa, Italy
- 8:50 **(4.4.2) Tomographic Focusing by Combining Time-Domain Back-Projection and Multi-Looking Based Focusing Techniques**
Othmar Frey, Erich Meier, University Zurich, Switzerland
- 9:10 **(4.4.3) A Comparison of L-band and P-band Repeat Pass Interferometry at La Selva**
Scott Hensley, Bruce Chapman, Sassan Saatchi, Jet Propulsion Laboratory, California Institute of Technology, USA; Paul Siqueira, University of Massachusetts, USA
- 9:30 **(4.4.4) Interferometric Methods for 3-D Target Reconstruction with Multi-Pass Circular SAR**
Emre Ertin, Randy Moses, Lee Potter, Ohio State University, USA
- 9:50 **(4.4.5) Multifrequency 3-D Imaging of Tropical Forest using Polarization Coherence Tomography**
Shane Cloude, AEL Consultants, United Kingdom (Former paper 5.4.5)
- 10:10-10:40 Coffee break



Session 5.1: Sub-Surface Imaging and Sounding I (invited)

Chairmen: Chung-Chi Lin, European Space Agency/ESTEC, The Netherlands; Wlodek Kofman Université de Grenoble/CNRS, France

- 10:40 **(5.1.1) Two years of MARSIS observations**
Wlodek Kofman, Université de Grenoble/CNRS, France; Jeffrey Plaut, Jet Propulsion Laboratory, USA; Ali Safaeinili, JPL, USA; Giovanni Picardi, University of Rome La Sapienza, Italy
- 11:00 **(5.1.2) Surface echo reduction by clutter simulation: Application to the Marsis data**
Alain Herique, Wlodek Kofman, Université de Grenoble/CNRS, France; Jean-Francois Nouvel ONERA, France; Ali Safaeinili, JPL, USA
- 11:20 **(5.1.3) Dual Frequency and Multi-Receiver Radars for Sounding and Imaging Polar Ice Sheets**
Fernando Rodriguez-Morales, Christopher Allen, Victor Jara, Anthony Hoch, University of Kansas, Prasad Gogineni, Carl Leuschen, Kiran Marathe, Jilu Li, John Ledford, Center For Remote Sensing Of Ice Sheets; Ken Jezek, The Ohio State University, USA
- 11:40 **(5.1.4) Global Ice Sheet Mapping Orbiter Concept: Airborne Experiments**
Ken Jezek, The Ohio State University, Prasad Gogineni, Center For Remote Sensing Of Ice Sheets; Xiaoqing Wu, Vexcel Corporation; Ernesto Rodriguez, Tony Freeman, Jet Propulsion Laboratory, California Institute of Technology; Fernando Rodriguez-Morales, Anthony Hoch University of Kansas; John Sonntag, E.G.&G. Corporation; Richard Forster, University of Utah, USA
- 12:00 **(5.1.5) Implementation and test of an airborne P-band ice sounding radar**
Jorgen Dall, Steen Kristensen, Viktor Krozer, Carlos Hernández, Jens Vidkjaer, Anders Kusk, Jan Balling, Niels Skou, Sten Søbjerg, Erik Christensen, Technical University of Denmark, Denmark
- 12:20-13:45 Lunch break

Session 5.2: Next Generation SAR and Future Missions

Chairmen: Diane Evans, JPL, USA; Guido Levrini, ESA/ESTEC, The Netherlands

- 10:40 **(5.2.1) Lidar/InSAR Synergism for Earth Science Applications**
Tom Farr, Eric Rignot, Sassan Saatchi, Marc Simard, Robert Treuhaft, Jet Propulsion Laboratory, California Institute of Technology, USA
- 11:00 **(5.2.2) CoReH2O - A Ku- and X-band SAR mission for snow and ice monitoring**
Helmut Rott, Univ. of Innsbruck, Austria; Don Cline, NOAA-NOHRS Center, USA; Claude Duguay, University of Waterloo, Canada; Richard Essery, University of Edinburgh, UK; Christian Haas, Alfred Wegener Institute for Polar and Marine Research, Germany; Giovanni Macelloni, IFAC-CNR Firenze, Italy; Eirik Malnes, NORUT Tromsø, Norway; Jouni Pulliainen, Finnish Meteorological Inst., Finland; Helge Rebhan, ESA ESTEC Noordwijk, The Netherlands
- 11:20 **(5.2.3) Deformation, Ecosystem Structure and Dynamics of Ice (DESDynI)**
Tony Freeman, Andrea Donnellan, Paul Rosen, Diane Evans, Jim Graf, Adam Loverro, Robert Treuhaft, Robert Oberto, William Johnson, Marc Simard, Tom Farr, Eric Rignot, Ronald Kwok, Xiaoqing Pi, Jet Propulsion Laboratory, California Institute of Technology, USA
- 11:40 **(5.2.4) A SAR Concept for the German Lunar Orbiting Mission**
Bernhard Grafmueller, EADS Astrium GmbH, Germany
- 12:00 **(5.2.5) ESA's SAR Technology and Future Mission Concept Developments**
Chung-Chi Lin, Florence Hélière, Paolo Bensi, Alan Thompson, Miguel Aguirre, Christopher Buck, Michael Ludwig, Martin Suess, Nicolas Le Gallou, Marinella Aloisio, Cyril Mangenot, Cornelis van't Klooster, Peter Rinous, Julian Santiago-Prowald, European Space Agency (ESTEC), The Netherlands
- 12:20 **(5.2.6) Ka-Band SAR for Spaceborne Applications based on Scan-on-Receive Techniques**
Michael Ludwig, Salvatore D'Addio, Paula Saameno-Perez, ESA, The Netherlands
- 12:40-13:45 Lunch break

Ludwig-Dürr

Session 5.3: New Techniques in POLInSAR II (invited)

Chairmen: Eric Pottier, University of Rennes, France; Shane Cloude, AEL Consultants, United Kingdom


- 10:40 **(5.3.1) Polarimetric Temporal Stability of urban GB-SAR measurements**
Luca Pipia, Xavier Fabregas, Carlos López-Martínez, Albert Aguasca, Jordi Mallorqui, Universitat Politècnica de Catalunya (UPC), Spain
- 11:00 **(5.3.2) Multi-aspect POL-InSAR 3D Urban Scene Reconstruction at L-Band**
Eric Pottier, Stefan Sauer, Laurent Ferro-Famil, University of Rennes 1, France; Andreas Reigber, German Aerospace Center, Microwaves and Radar Institute, Oberpfaffenhofen-Wessling, Germany
- 11:20 **(5.3.3) Study of Sea Clutter Influence in Ship Classification Algorithms based on Polarimetric SAR Interferometry**
Gerard Margarit, Jordi J. Mallorqui, Remote Sensing Lab. (RSLab), Universitat Politècnica de Catalunya, Barcelona, Spain
- 11:40 **(5.3.4) Recent Advances in the Derivation of POL-inSAR Statistics: Study and Applications**
Laurent Ferro-Famil, Maxim Neumann; University of Rennes 1, France
- 12:20-13:45 Lunch break

Theodor-Kober

Session 5.4: Three-dimensional SAR Techniques II (invited)

Chairmen: Fabrizio Lombardini, Univ. of Pisa, Italy; Andreas Reigber, Berlin University of Technology, Germany

- 10:40 **(5.4.1) 3D Urban Remote Sensing using Spectral Analysis Techniques applied to L-Band Dual-baseline POL-InSAR Images**
Stefan Sauer, Laurent Ferro-Famil, University of Rennes 1, France; Andreas Reigber, German Aerospace Center, Microwaves and Radar Institute, Oberpfaffenhofen-Wessling, Germany; Eric Pottier, University of Rennes, France

- 11:00 **(5.4.2) 3D subsurface SAR for humanitarian demining**
Motoyuki Sato; Tohoku University, Japan; Kazunori Takahashi, BAM, Germany
- 11:20 **(5.4.3) Bistatic 3D subsurface radar imaging**
Naoki Hayashi, Motoyuki Sato, Tohoku University, Japan
- 11:40 **(5.4.4) A LMMSE approach to 3D SAR Focusing**
Gianfranco Fornaro, Antonio Pauciullo, IREA, CNR, Italy
- 12:00 **(5.4.5) Very high resolution SAR interferometry of urban areas**

Andreas Brenner, Ludwig Roessing, Wolfram Bürger, FGAN-FHR, Germany (Former paper 4.4.5)
- 12:20-13:45 Lunch break

Alfred-Colsman

Session 6.1: Sub-Surface Imaging and Sounding II (invited)

Chairmen: Chung-Chi Lin, European Space Agency/ESTEC, The Netherlands; Wlodek Kofman, Université de Grenoble/CNRS, France

- 13:45 **(6.1.1) Radar Sounder: Cross-Track Polarimetric Selectivity**
Keith Raney, Johns Hopkins University, USA
- 14:05 **(6.1.2) Surface Clutter Suppression Techniques for Ice Sounding Radars: Analysis of Airborne Data**
Rolf Scheiber, Pau Prats, German Aerospace Center (DLR), Germany; Florence Hélière, ESA/ESTEC, The Netherlands
- 14:25 **(6.1.3) Polarisation Effects in Space-borne Ice Sounding Configurations**
Konstantinos Papathanassiou, Irena Hajnsek, Rafael Schneider, German Aerospace Center (DLR) Oberpfaffenhofen, Germany
- 14:45 **(6.1.4) Radar sounders for Earth and the Planets**
David Hall, Martin Cohen, EADS Astrium; Nicholas Walker, eOsphere Ltd, UK; Florence Hélière, Arno Wielders, European Space Agency (ESTEC), The Netherlands

- 15:25-15:55 Coffee break

Hugo-Eckener

Session 6.2: Sentinel-1 I (invited)

Chairmen: Evert Attema, ESA; Malcolm Davidson, ESA/ESTEC, The Netherlands

- 13:45 **(6.2.1) Sentinel-1 ESA's New European Radar Observatory**
Evert Attema, Malcolm Davidson, Nicolas Flourey, Guido Levrini, ESA/ESTEC, The Netherlands; Betlem Rosich, ESA/ESRIN, Italy; Bjorn Rommen, ESTEC/EOP-FTC; Paul Snoeij, ESA, The Netherlands
- 14:05 **(6.2.2) Sentinel-1 Radar Interferometry Applications**
Francesco De Zan, Andrea Monti Guarnieri, Fabio Rocca, Stefano Tebaldini, Politecnico di Milano, Italy
- 14:25 **(6.2.3) Sentinel-1 Land Applications based on Multi-temporal Data Acquisitions**
Christiana Schmallius, Friedrich-Schiller-University Jena, Germany
- 14:45 **(6.2.4) Sentinel-1 Ship Monitoring Applications Harm Greidanus, European Commission Joint Research Centre, Italy; Evert Attema, ESA, The Netherlands**
- 15:05 **(6.2.5) Sentinel-1 Mission Analysis**
Andrea Pietropaolo, Michelangelo L'Abbate, Claudio Bruno, Thales Alenia Space S.p.A., Italy
- 15:25-15:55 Coffee break

Ludwig-Dürr

Session 6.3: Urban Remote Sensing (invited)

Chairmen: Fabio Dell'Acqua, University of Pavia, Italy; Uwe Stilla, Technische Universität München (TUM), Germany

- 13:45 **(6.3.1) Registration of metric resolution SAR and Optical images in urban areas**
Gabrielle Leheureau, Florence Tupin, GET/Telecom Paris; Céline Tison, CNES; Guillaume Oller, Magellium; David Petit, Magellium, France

- 14:05 **(6.3.2) Simulation of Radar Reflection at Man-Made Objects and its Benefits for Persistent Scatterer Interferometry**
Stefan Auer, Stefan Gernhardt, Stefan Hinz, Remote Sensing Technology, Technische Universität München; Nico Adam, Richard Bamler, German Aerospace Center (DLR), Germany
- 14:25 **(6.3.3) Circular SAR imagery for urban remote sensing**
Helene Oriot, Hubert Cantalloube, ONERA, France
- 14:45 **(6.3.4) Modelling and Analysing InSAR Phase Profiles at Building Locations in Multi-Aspect and Multi-Resolution Data**
Antje Thiele, Ulrich Thoennessen, Uwe Soergel, Karsten Schulz, FGAN-FOM, Germany
- 15:05 **(6.3.5) Analysis of building dimension estimation accuracy from SAR shadow information**
David Blacknel, Cranfield University; Robert Hill, Christopher Moate, QinetiQ, United Kingdom
- 15:25-15:55 Coffee break

Theodor-Kober

Session 6.4: Bistatic SAR I (invited)

Chairmen: Otmar Loffeld, Center for Sensorsystems (ZESS), University of Siegen; Joachim Ender, FGAN e. V., Germany

- 13:45 **(6.4.1) Progress of Hybrid Bistatic SAR: Synchronization Experiments and First Imaging Results**
Thomas Espeter, Ingo Walterscheid, Andreas Brenner, FGAN-FHR; Jens Klare, FGAN; Christoph Gierull, DRDC Ottawa, c/o FGAN-FHR; Joachim Ender, FGAN e. V.; Otmar Loffeld, Center for Sensorsystems (ZESS), University of Siegen, Germany
- 14:05 **(6.4.2) Spaceborne Bistatic Radargrammetry: a robust method for DEM generation**
Antonio Moccia, Alfredo Renga, Università di Napoli "Federico II", Italy

- 14:25 **(6.4.3) Simulation based Optimization of Bi- and Multistatic SAR-Missions**
Marc Kalkuhl, Wolfgang Wiechert, University of Siegen; Holger Nies, Otmar Loffeld Center for Sensorsystems (ZESS), University of Siegen, Germany
- 14:45 **(6.4.4) A hybrid SAR processing method for data collected using a stationary bistatic receiver**
Ishuwa Sikaneta, DRDC Ottawa, Canada
- 15:05 **(6.4.5) A Review of Point Target Spectra for Bistatic SAR Processing**
Yew Lam Neo, DSO National Labs, Singapore; Frank Wong, MacDonald, Dettwiler and Associates Ltd; Ian Cumming, University of British Columbia, Canada

15:25-15:55 Coffee break

Alfred-Colsman

Session 7.1: Calibration and Verification I

Chairmen: Martin Stangl, EADS Astrium; Manfred Zink, DLR, Germany

- 15:55 **(7.1.1) Permanent Scatterers for SAR Sensor Calibration**
Paola Rizzoli, Davide Giudici, Davide D'Aria, Aresys; Andrea Monti Guarnieri, Fabio Rocca, Politecnico di Milano; Betlem Rosich, ESA/ESRIN, Italy
- 16:15 **(7.1.2) Calibration of longer wavelength polarimetric SARs**
Tony Freeman, Jet Propulsion Laboratory; Thomas Ainsworth, Naval Research Laboratory, USA
- 16:35 **(7.1.3) Compact Polarimetry at longer wavelengths - calibration**
Tony Freeman, Jet Propulsion Laboratory, USA; Pascale Dubois-Fernandez, My-Linh Truong-Loi, ONERA, France

- 16:55 **(7.1.4) A Permanent Response SAR Transponder for Monitoring Ground Targets and Features**
David Hounam, German Aerospace Center (DLR), Germany; Harold Zwick, Bernhard Rabus, MDA, Canada
- 17:15 **(7.1.5) A New Concept for SAR Image Quality Assessment Realizing Bar Patterns in SAR Images**
Karsten Schulz, Antje Thiele, Ulrich Thoennessen, Thomas Ritter, FGAN-FOM; Andreas Brenner, FGAN-FHR, Germany

17:35-19:00 Poster Presentation

19:30-22:30 Conference Dinner and Boat Tour on Lake Constance

Hugo-Eckener

Session 7.2: Sentinel-1 II (invited)

Chairmen: Evert Attema, ESA; Malcolm Davidson, ESA/ESTEC, The Netherlands

- 15:55 **(7.2.1) The C-SAR Instrument Design & Performance for the GMES Sentinel-1 Mission**
Friedhelm Rostan, Sebastian Riegger, Wolfgang Pitz, EADS Astrium Friedrichshafen, Germany; Renato Croci, Thales Alenia Space Italia; Ramon Torres, ESA - ESTEC, The Netherlands
- 16:15 **(7.2.2) Next Generation CORE Radar Electronics Subsystem for Sentinel-1**
Michael Hutchinson, Les Griffiths, Astrium Ltd; Eric Mak, EADS Astrium, United Kingdom
- 16:30 **(7.2.3) Electrical Architecture of the SENTINEL-1 SAR Antenna Subsystem**
Uwe Schönfeldt, Harald Braubach, EADS Astrium GmbH, Germany
- 16:55 **(7.2.4) Thermo-Mechanical Architecture of the SENTINEL-1 SAR Antenna**
Mathias Alberti, EADS Astrium GmbH, Germany

17:35-19:00 Poster Presentation

19:30-22:30 Conference Dinner and Boat Tour on Lake Constance

Session 7.3: Advanced SAR Instruments, Modes and Processing

Chairmen: Michael Völker, EADS Astrium; Alberto Moreira, German Aerospace Center (DLR), Germany

- 15:55 **(7.3.1) Onera Drive Project**
Jean-Francois Nouvel, Olivier Ruault Du Plessis, ONERA, France; Jan Svedin, Andreas Gustafsson, FOI, Sweden
- 16:15 **(7.3.2) TerraSAR-X TOPSAR and ScanSAR comparison**
Adriano Meta, Pau Prats, Ulrich Steinbrecher, Josef Mittermayer, Rolf Scheiber, German Aerospace Center (DLR), Germany
- 16:35 **(7.3.3) Interference covariance matrix estimation for a Multi-Channel Synthetic Aperture Radar**
Matteo Sedehi, Marta Bucciarelli, Diego Cristallini, Simona Scolamiero, Pierfrancesco Lombardo, University of Rome La Sapienza, Italy
- 16:55 **(7.3.4) A new approach for reconfigurable SAR system using space-time coding**
Junghyo Kim, Thomas Fuegen, Werner Wiesbeck, IHE, University of Karlsruhe, Germany
- 17:15 **(7.3.5) Ship traffic monitoring using multi-polarisation satellite SAR images combined with AIS reports**

Camilla Brekke, Oystein Hellenen, Richard Olsen, FFI; Dan Johan Weydahl, Norwegian Defence Research Establishment (FFI), Norway (Former paper 2.1.5)
- 17:35-19:00 Poster Presentation
- 19:30-22:30 Conference Dinner and Boat Tour on Lake Constance

Session 7.4: Bistatic SAR II (invited)

Chairmen: Otmar Loffeld, Center for Sensorsystems (ZESS), University of Siegen; Joachim Ender, FGAN e. V., Germany

- 15:55 **(7.4.1) A Special Point Target Reference Spectrum for Spaceborne/airborne Configuration bistatic SAR processing**
Robert Wang, Otmar Loffeld, Holger Nies, Amaya Medrano Ortiz, Stefan Knedlik, Center for Sensorsystems (ZESS), University of Siegen, Germany
- 16:15 **(7.4.2) Space-Surface Bistatic SAR topology and its impact on image formation**
Michail Antoniou, Rajesh Saini, Rui Zuo, Mikhail Cherniakov, University of Birmingham, United Kingdom
- 16:35 **(7.4.3) Bistatic Interferometry using Fixed Receiver Configurations**
Sergi Duque, Paco Lopez-Dekker, Juan Carlos Merlano, Jordi Mallorqui, Antoni Broquetas, Universitat Politcnica de Catalunya (UPC), Spain
- 16:55 **(7.4.4) Analysis and Extension of Loffeld's Bistatic Formula for the Spaceborne/Airborne Configuration**
Robert Wang, Otmar Loffeld, Holger Nies, Qurat Ul-Ann, Amaya Medrano Ortiz, Stefan Knedlik, Center for Sensorsystems (ZESS), University of Siegen, Germany
- 17:15 **(7.4.5) First polarimetric validation and results on the bistatic scattering by a set of cylinders using a forest scattering model**
Elise Colin, ONERA; Laetitia Thirion Lefevre, SON-DRA, France
- 17:35-19:00 Poster Presentation
- 19:30-22:30 Conference Dinner and Boat Tour on Lake Constance

Wednesday, June 4, 2008

Lobby Poster Session

P01: Spaceborne, Airborne and UAV SAR

- P01.01 **Remote Sensing at Millimetre Waves with the MEMPHIS Synthetic Aperture Radar**
Helmut Essen, Manfred Haegelen, Hartmut Schimpf, Thorsten Brehm, FGAN, Germany
- P01.02 **Study on airship imaging radar based on aperture synthesis antenna**
Yingni Hou, Daojing Li, Jianfeng Yin, Chinese Academy of Science; Wen Hong, National Key Laboratory of Microwave Imaging Technology, P. R. China
- P01.03 **Data Collection Campaign with MARSE Radar for VHR SAR imagery**
Luc Bosser, Didier Le Foll, Thales Systemes Aeroportes, France

P02: SAR Technology

- P02.01 **Step-Tune Method for Digital Automatic Gain Control System of SAR**
Xi Chen, Yun-Kai Deng, Ping Zhang, Haiming Qi, Chinese Academy of Sciences, P. R. China
- P02.02 **VHF dual-polarized dipole antenna with capacitive loads**
Igor Porokhov, Leon Neronskiy, Joint-stock Company Radio Engineering Corporation VEGA, Russia
- P02.03 **One-bit quantization for Synthetic Aperture Radar with**
Alicja Ossowska, German Aerospace Center (DLR), Germany
- P02.04 **Ground Based Noise Waveform SAR with Static Antenna Array and Single Channel Receiver**
Konstantin Lukin, Anatoly Mogila, National Academy of Sciences of Ukraine, Ukraine

- P02.05 **Reconfigurable Ground Based Noise-Waveform-SAR for Short Range Applications**
Konstantin Lukin, Anatoly Mogila, National Academy of Sciences of Ukraine, Ukraine

P03: Next Generation SAR and Advanced Modes

- P03.01 **The Polar Format Imaging Algorithm for Forward-looking Bistatic SAR**
Sun Jin-ping, Lv Yan, Shiyi Mao, University of Aeronautics and Astronautics, BeiJing; Wen Hong, National Key Laboratory of Microwave Imaging Technology, P. R. China
- P03.02 **Exploitation of Angular Diversity for Bistatic Image Formation using Opportunistic Transmitters**
Chin Yuan Chong, Laetitia Thirion, DSO National Laboratories/Sondra Laboratory, France
- P03.03 **SAR Imaging Solutions Based on Azimuth Phase Coding**
Diego Cristallini, Matteo Sedehi, Pierfrancesco Lombardo, University of Rome, "La Sapienza", Italy
- P03.04 **Non-parametrical focusing of SAR images in transionospheric VHF-band SAR**
Oleg Goriachkin, VSATI; Evgeniy Ivaschenko, State Research and Production Space Rocket Centre "TsSKB-Progress", Russia

P04: STAP, MTI & Change Detection

- P04.01 **Results from an Airborne Tri-channel SAR-GMTI Experiment**
Xiaolei Lv, Jiang Qian, Mengdao Xing, Shouhong Zhang, Key Laboratory for Radar Signal Processing, Xidian University, P. R. China
- P04.02 **Improved multichannel GMTI via moving target de-chirping and range migration correction**
Christoph Gierull, Joachim Ender, FGAN, Germany

- P04.03 **Detection of the Along-Track Speed of Moving Targets in SAR Imagery based on the Radon Transform**
José María Muñoz-Ferreras, Félix Pérez-Martínez, Universidad Politécnica de Madrid, Spain; Mihai Datcu, German Aerospace Center, Germany
- P04.04 **Performance Analysis of STAP for Spaceborne Sparse Array in the Presence of Amplitude and Phase Errors**
Xueyan Kang, Yunhua Zhang, Risheng Yun, Center for Space Science and Applied Research, Chinese Academy of Sciences; Bitao Jiang, Beijing Institute of Remote Sensing Information, P. R. China
- P04.05 **Change detection based GMTI on single channel SAR images**
Debora Pastina, University of Rome "La Sapienza"; Giulia Battistello, D'Appolonia; Angelo Aprile, Galileo Avionica Spa, Italy
- P04.06 **Innovative SAR/MTI Concepts for Digital Radar**
Jacco de Wit, TNO Defence, Security and Safety, The Netherlands
- P04.07 **A Novel Methodology for Full Velocity Vector Estimation of Ships Using SAR Data**
Andrea Radius, University "Tor Vergata" Rome, Italy; Paulo Marques, Instituto de Telecomunicações - Insituto Superior de Engenharia de Lisboa, Portugal

P05: SAR Calibration and Verification

- P05.01 **Investigation of the Doppler Effect Influence on the Interferometric SAR Directional Pattern**
Zolotarev Ilya, Omsk State University Omg; Iakov Miller, Academy MBF, Russia
- P05.02 **Improvement of Radiometric Calibration Accuracy Using Super Resolution Methods**
Mikhail Dostovalov, Scientific Research Institute of Precise Instruments; Leon Neronskiy, Joint-stock Company Radio Engineering Corporation "VEGA", Russia

- P05.03 **Ionospheric Correction by Means of Coherent Scatterers**
Rafael Schneider, Konstantinos Papathanassiou, German Aerospace Center (DLR), Germany
- P05.04 **Geometric, Radiometric, Polarimetric and Along-Track Interferometric Calibration of the new F-SAR system of DLR in X-Band**
Jens Fischer, Stefan Baumgartner, Ralf Horn, Anton Nottensteiner, Rolf Scheiber, Andreas Reigber, German Aerospace Center (DLR), Germany

P06: SAR Simulation

- P06.01 **A New Statistical Model of High Resolution SAR Clutter in Raw Data Domain: Theoretical Results and Experimental Validation**
Yanfei Zhang, Radar teaching group; Jian Guan, Naval Aeronautical Engineering Institute, P. R. China
- P06.02 **Inserting Moving Targets to Polarimetric SAR Image by Self Deception Jamming**
Necmi Tezel, Selçuk Paker, Istanbul Technical University, Turkey
- P06.03 **High Frequency Multi Reflection RCS and ISAR Simulation**
Wen Xiaoyang, Chao Wang, Zhang Hong, Wu Yanzhao, Zhang Bo, Chinese Academy of Science, P. R. China
- P06.04 **Analysis and Computer Simulation of Circular Synthetic Aperture Radar with single frequency**
Xiangkun Zhang, Yunhua Zhang, Jingshan Jiang, Center for Space Science and Applied Research, Chinese Academy of Sciences, P. R. China
- P06.05 **An Educational Multi-Channel Testbed for Synthetic Aperture Techniques**
Paulo Marques, Instituto de Telecomunicações - Insituto Superior de Engenharia de Lisboa, Portugal

P06.06 **Simulation of airborne SAR raw data using real-time domain approach and predictive coding algorithms**
Pablo Perna, Francisco Grings, Haydee Karszenbaum, Julio Cesar Jacobo-Berles, University of Buenos Aires, Argentina

P06.07 **SAR Raw Data Simulation of Targets Using Three Dimensional Models**
Ozan Dogan, Mesut Kartal, Istanbul Technical University, Turkey

P07: SAR and Inverse SAR Processing

P07.01 **A TOPSAR Processing Algorithm Based on Extended Chirp Scaling: Evaluation with TerraSAR-X Data**
Pau Prats, Adriano Meta, Rolf Scheiber, Josef Mittermayer, Alberto Moreira, German Aerospace Center (DLR), Germany; Jesus Sanz-Marcos, Cota Cero Arquitectura y Algoritmica S. L., Spain

P07.02 **High Resolution Tower-Turntable ISAR with the Millimetre Wave Radar COBRA (35/94/220 GHz)**
Helmut Essen, Alfred Wahlen, Jörn Wilcke, Gregor Biegel, Winfried Johannes, Rainer Sommer, FGAN, Germany

P07.03 **Reconstruction of 3-D Target Geometry Using Radar Movie**
Kei Suwa, Kazuhiko Yamamoto, Masafumi Iwamoto, Mitsubishi Electric Corporation, Japan; Tetsuo Kirimoto, The University of Electro-Communications, Japan

P07.04 **High Speed Target ISAR Imaging Based on Synthetic Bandwidth**
Zhaozhao Gao, Huanying Zhang, Mengdao Xing, Zhang Shouhong, Xidian University, P. R. China

P07.05 **Bistatic ISAR Image Formation in Presence of Bistatic Angle Changes and Phase Synchronisation Errors**
Marco Martorella, University of Pisa, Italy

P07.06 **Detection of Curving Ground Vehicles in Radar Data for ISAR Imaging**
Patrick Berens, Ulrich Gebhardt, Jürgen Holzner, FGAN, Germany

P07.07 **Non-Linear SAR Data Processing By Time-Domain Back-Projection**
Othmar Frey, Christophe Magnard, Erich Meier, University of Zurich; Maurice Rüegg, UBS AG, Switzerland

P07.08 **Chirp-Z Transform Based Interpolator Adaptation for Range Migration Correction**
Dominique Derauw, Christian Barbier, Centre Spatial de Liège, Belgium

P07.09 **Applications of Time-Domain Back-Projection SAR Processing in the Airborne Case**
Marcelo Albuquerque, Instituto Tecnológico de Aeronáutica, Brazil; Pau Prats, Rolf Scheiber, German Aerospace Center (DLR), Germany

P07.10 **Advanced SAR Mode Image Formation Using Pulse Z-Transform**
Oyvind Overrein, Applied Radar Physics AS, Hayden John Callow, Forsvarets Forskningsinstitut, Norway

P07.12 **Squint Angle Limitations for Space-Borne Spot SAR Imaging**
Ury Naftaly, Elta, Israel

P07.13 **Simple Imaging Algorithm for Stepped-Chirp SAR**
Yunhua Zhang, Wenshuai Zhai, Xiangkun Zhang, Chinese Academy of Sciences, P. R. China

P07.14 **Bistatic ISAR Target Simulation**
Nickolai Kolev, Naval Academy, Bulgaria

P07.15 **ISAR Data dynamics: target shapes features extraction for the design of ISAR retrieval system**
M. N. Saidi, Abdelmalek Toumi, Brigitte Hoeltzener, Ali Khenchaf, Laboratoire E3I2-EA3876, Brest, France; Driss Aboutajdine, University Mohamed, Morocco

P08: Bistatic, Multistatic and Multi-Satellite SAR

- P08.01 **Analysis and Improvement of a Fast Backprojection Algorithm for Stripmap Bistatic SAR Imaging**
Jintao Xiong, Jianyu Yang, Yong Fan, University of Electronic Science and Technology of China, P. R. China
- P08.02 **Research on Improved RD Algorithm for Airborne Bistatic SAR and Experimental Data Processing**
Jintao Xiong, Jianyu Yang, Yong Fan, University of Electronic Science and Technology of China, P. R. China
- P08.03 **Research on the Extremum Points of Range-surface and Doppler-surface for Bistatic SAR**
Jingen Wang, Jiang Kai, East China Research Institute of Electronic Engineering; Yanfei Wang, Artillery Academy of P.L.A, P.R. China
- P08.04 **Motion Compensation in Bistatic SAR for the Hybrid Experiment**
Amaya Medrano Ortiz, Robert Wang, University Siegen; Otmar Loffeld, Holger Nies, Center for Sensorsystems (ZESS), Germany
- P08.05 **A Simplified Approach to Fast Calculating the Resolution in Arbitrary Direction for Bistatic SAR**
Jingen Wang, Jiang Kai, East China Research Institute of Electronic Engineering; Yanfei Wang, Artillery Academy of P.L.A, P. R. China
- P08.06 **Optimal selection of phase-keyed signals for bistatic SAR**
Natalie Sologub, Kharkov Aviation Institute, Ukraine
- P08.07 **Multiposition SAR. Processing algorithm and imaging stability versus monostatic SAR**
Alexander Ksendzuk, National Aerospace University, Ukraine; Vladimir Ksendzuk, Navis, Russia
- P08.08 **Optimisation of multiposition pseudo-passive SAR**
Alexander Ksendzuk, Valery Volosyuk, National Aerospace University, Ukraine

P09: Interferometry, Repeat Pass, SAR Tomography, 3D SAR and Applications

- P09.01 **A Region Based Approach for SAR Image Co-Registration**
Jinfeng Wang, Zhouan Han, Yiming Pi, Jintao Xiong, University of Electronic Science and Technology of China, P. R. China
- P09.02 **A new dual baseline phase unwrapping algorithm for the TanDEM-X Mission**
Marie Lachaise, Thomas Fritz, Michael Eineder, German Aerospace Center (DLR), Germany
- P09.03 **Imaging of targets beneath foliage with SAR tomography**
Matteo Nannini, Rolf Scheiber, Ralf Horn, German Aerospace Center (DLR), Germany
- P09.04 **SAR Tomography over Decorrelating Targets for Forestry Applications**
Stefano Tebaldini, Fabio Rocca, Politecnico di Milano, Italy
- P09.05 **Two Dimensional Kalman Filter Approach for Phase Unwrapping of TerraSAR-X Data**
Holger Nies, Otmar Loffeld, Robert Wang, University Siegen, Germany
- P09.06 **The Modified 3-D Range Migration Algorithm for Synthetic Aperture Radar Tomography**
WeiXian Tan, Wen Hong, YanPing Wang, YiRong Wu, Chibiao Ding, National Key Laboratory of Microwave Imaging Technology, P. R. China
- P09.07 **Glint Effects Simulation for an Extended Naval Target Using an Interferometric Inverse Synthetic Aperture Radar System Model**
Theodoros Kostis, University of the Aegean, Greece
- P09.08 **Tomographic SAR and Circular SAR Experiments in Anechoic Chamber**
Wen Hong, YanPing Wang, WeiXian Tan, National Key Laboratory of Microwave Imaging Technology; NanJing Li, ChuFeng Hu, LinXi Zhang, Northwest Polytechnical University, P. R. China

- P09.09 **Surface displacements of the St. Augustine Volcano, Alaska, measured from an DInSAR and GPS data**
Chang-Wook Lee, Hyung-Sup Jung, Joong-Sun Won, Yonsei University, Korea; Zhong Lu, Oh-Ig Kwoun, USGS/EROS data center, USA; Seung-Kuk Lee, German Aerospace Center (DLR), Germany
- P09.10 **Ionosphere Perturbation Effects in Repeated Orbits SAR Interferometry**
Alexander Zakharov, Institute of radioengineering and electronics, Russia
- P09.11 **On the Exploitation of the Extended Minimum Cost Flow (EMCF) Phase Unwrapping Algorithm for the Generation of Deformation Time-Series**
Antonio Pepe, University of Napoli; Francesco Casu, Riccardo Lanari, IREA; Michele Manunta, Giuseppe Mozzarella, University of Cagliari, Italy
- P09.12 **Evaluation of Digital Elevation Models from Stereo Radargrammetry data**
Parivash Lumsdon, Bryan Mercer, Intermap technologies Corp., Canada
- P09.13 **Phase Unwrapping for Multiple Interferograms: An Airborne Experiment for TanDEM-X**
Christian Andres, Rolf Scheiber, Markus Bachmann, Gerhard Krieger, Jaime Hueso Gonzalez, German Aerospace Center (DLR), Germany
- P09.14 **Multi-pass airborne interferometry campaign at X-band**
Sebastien Angelliaume, Helene Oriot, Xavier Dupuis, Olivier Ruault Du Plessis, Patrick Fromage, Daniel Heuzé, Colette Coulombeix, ONERA, France
- P09.15 **Coherent vs. Persistent Scatterers: A Case Study**
Luca Marotti, Alessandro Parizzi, Nico Adam, Konstantinos Papathanassiou, German Aerospace Center (DLR), Germany
- P09.16 **TanDEM-X Performance Analysis**
Sigurd Huber, Marwan Younis, Gerhard Krieger, German Aerospace Center (DLR), Germany

- P10: Polarimetry, Polarimetric Interferometry & Applications**
- P10.01 **Foliage penetration effect on polarimetric SAR interefometry observation of forest 297**
Armando Marino, Karin Viergever, Iain Woodhouse, University of Edinburgh; Nicholas Walker, eOsphere Ltd, United Kingdom; Ralf Horn, German Aerospace Center (DLR), Germany
- P10.02 **Water Change Detection in Natural Dam caused by Earthquake using Pi-SAR fully Polarimetric Data**
Yoshio Yamaguchi, Hiroyoshi Yamada, Ryoichi Sato, Niigata University, Japan
- P10.03 **Effect of combined direct ground and double-bounce mechanisms on the homogeneous volume over ground model**
Josep-David Ballester-Berman, Juan Lopez-Sanchez, University of Alicante, Spain
- P10.04 **Polarimetric Coherence Signatures and Coherence Regions in Complex Unit Circle**
Ludmila Zakharova, Institute of Radioengineering and Electronics RAS, Russia
- P10.05 **Scattering Analysis of Urban Targets with Simulated SAR Imagery**
Gerard Margarit-Martin, GMV Aerospace and Defense; Jordi Mallorqui, Carlos López-Martínez, Albert Aguiasca, Xavier Fabregas, Luca Pipia, Technical University of Catalunya, Spain
- P10.06 **A Unified Interpretation for Polarization Signature Method and Circular Polarization Method Based on Stokes Matrix Analysing**
Yang Li, Fang Cao, Institute of Electronics, Chinese Academy of Science; Wen Hong, YanPing Wang, YiRong Wu, National Key Laboratory of Microwave Imaging Technology, P. R. China
- P10.07 **Sub-Aperture Analysis of the Coherent Scatterers using Polarimetric SAR data**
Xi Chen, Chao Wang, Chinese Academy of Sciences; Hong Zhang, Zhang Bo, China Remote Sensing Satellite Ground Station, P. R. China

- P10.08 **Polarimetric Analysis of Dual Polarimetric SAR Imagery**
Thomas Ainsworth, John Kelly, Jong-Sen Lee, Naval Research Laboratory, USA
- P10.09 **A New Soil Moisture Estimation Method Study Using PolInSAR**
Xinwu Li, Zhen Li, Quan Chen, Microwave Remote Sensing Division; Huadong Guo, Chinese Academy of Sciences; YanPing Wang, National Key Laboratory of Microwave Imaging Technology, P. R. China
- P10.10 **A Monitoring Technique for Seasonal Water Area Change of Wetland Based on POLSAR Image Analysis**
Ryoichi Sato, Yoshio Yamaguchi, Hiroyoshi Yamada, Niigata University, Japan
- P10.11 **Statistical Assessment of the PolInSAR Coherence Set for Geophysical Media**
Maxim Neumann, Laurent Ferro-Famil, University of Rennes 1, France; Marc Jäger, Andreas Reigber, Berlin University of Technology, Germany
- P10.12 **The Potential of airborne Pol-InSAR measurements to derive vertical structure parameters of Alpine Glaciers**
Thomas Busche, Irena Hajnsek, Jayanti Sharma, Konstantinos Papathanassiou, German Aerospace Center (DLR), Germany
- P11: Image Enhancement and Post Processing**
- P11.01 **An Orthogonal Projection Approach for Suppressing Moving Targets in Multi-Channel SAR Images**
Florian Schulz, Christoph Gierull, Andreas Brenner, FGAN, Germany
- P11.02 **Improved SAR Motion Compensation without Interpolation**
Evan Zaugg, David Long, Brigham Young University; Michael Wilson, U. S. Naval Research Laboratory, USA
- P11.03 **PGAAlgorithm Application for Local Autofocusing of Hi-Res Spaceborne SAR Images**
Leon Neronskiy, Igor Osipov, Vladimir Verba, Dmitry Pushkov, Joint-stock Company Radio Engineering Corporation "VEGA", Russia
- P11.04 **Method of Selective One-dimensional Azimuth Ambiguity Reduction for High Resolution SAR**
Alexander Kovalenko, Scientific and Research Institute of Precise Instruments, Russia
- P11.05 **CFAR Detection of Extended Targets in SAR Images based on goodness-of-fit test**
Xiaobo Deng, Zhouan Han, Yiming Pi, Xiaobo Yang, University of Electronic Science and Technology of China; Zhenglin Cao, Radar and Avionics Institute of China Aviation Industry Corporation I, P. R. China
- P11.06 **Squint SAR Data Processing With Extended Wavenumber Domain Algorithm Combines Motion Compensation**
Yun-Kai Deng, Ge-Wei Tan, Chinese Academy of Sciences, P.R. China
- P11.07 **A study of extrapolation technique in radar imaging**
Ping Zhang, Graduate University of Chinese Academy of Sciences; Ruliang Yang, Chinese Academy of Sciences, P. R. China
- P11.08 **Adaptive Dynamic Range Reduction for SAR Images**
Martin Lambers, Andreas Kolb, University of Siegen, Germany
- P11.09 **Improved Airborne SAR Data Processing by Blockwise Focusing, Mosaicking and Geocoding**
Christophe Magnard, Othmar Frey, Erich Meier, University of Zurich; Maurice Rüegg, UBS AG, Switzerland
- P11.10 **Influence of an error and correlation of a phase evaluation of reference signal on a SAR image quality in a method of an autofocus using point radiocontrast targets**
Alexander Broukhansky, Moscow Aviation Institute, Russia

- P11.11 **SAR Image Quality Assessment in the Real Clutter Environment**
Kwag Young, Chul Ho Jung, Jae Hoon Jung, Tae Oh, Korea Aerospace University, Korea
- P11.12 **Radar Rectification of GIS Data for SAR Image Analysis in Mountainous Areas**
Ivan Petillot, Emmanuel Trouve, Philippe Bolon, Université de Savoie, France; Michel Gay, Jean-Michel Vanpé, INPG, France
- P11.13 **Imaging base on second-order signal statistic in SAR for the stochastic surface models**
Alexander Ksendzук, National Aerospace University; Natalie Sologub, Kharkov Aviation Institute, Ukraine
- P12: Image Classification and Segmentation**
- P12.01 **Non-negative Matrix Factorization with Sparseness Constraints for Sea Ice SAR Feature Extraction**
Juha Karvonen, Finnish Institute of Marine Research, Finland
- P12.02 **The Use of GPR at the Interpretation of Radar Images of Forest at MeterWavelength Range**
Boris Kutuza, Russian Acad. of Sciences; Anatoliy Kalinkevich, Marina Krylova, Olga Shishkova, Vasily Marchuk, Institute of Radio Engineering and Electronics; Vladimir Verba, Viktor Plushchev, Valeriy Manakov, VEGA Corporation, Russia
- P12.03 **Hierarchical Gauss Markov Segmentation of SAR Images Using Fourier Domain**
Sedef Kent, Ibrahim Papila, Mesut Kartal, Istanbul Technical University, Turkey
- P12.04 **SAR image segmentation using a fast level set technique**
Marta Mejail, Juliana Gambini, Norberto Goussies, Maria Buemi, Julio Cesar Jacobo-Berlles, University of Buenos Aires, Argentina
- P12.05 **Land-cover classification using fused PolSAR and PolInSAR**
Michal Shimoni, Dirk Borghys, Roel Heremans, Christiaan Perneel, Marc Acheroy, Royal Military Academy, Belgium
- P12.06 **Multilook Color Mapping Processing**
Andrzej Gados, Adam Gorzelanczyk, Maj Mordzonek, Piotr Samczynski, Maciej Smolarczyk Telecommunications Research Institute; Krzysztof Kulpa, Jacek Misiurewicz, Warsaw University of Technology, Poland
- P12.07 **Clustering by deterministic annealing and Wishart based distance measures for fully-polarimetric SAR-data**
Ronny Haensch, Marc Jäger, Olaf Hellwich, Berlin University of Technology, Germany
- P12.08 **Improved Unsupervised Classification Based on Freeman-Durden Polarimetric Decomposition**
Wen Yang, Tong yuan Zhou, Hong Sun, Wuhan University, P.R. China
- P12.09 **An Unsupervised Segmentation Using the Data Log-Likelihood for Fully Polarimetric SAR Data Analysis**
Fang Cao, Chinese Academy of Sciences; Wen Hong, YiRong Wu, YanPing Wang, National Key Laboratory of Microwave Imaging Technology, P. R. China
- P12.10 **Automated detection of precipitation induced artefacts in X-band SAR images**
Andreas Danklmayer, Björn Döring, German Aerospace Center (DLR), Germany; Madhu Chandra, Technical University of Chemnitz, Germany
- P12.11 **SAR Image Segmentation Via Lattice Filters Based Subband Decomposition**
Isin Erer, Mesut Kartal, Sedef Kent, Istanbul Technical University, Turkey
- P12.12 **Building Extraction from Polarimetric SAR Data using Mean Shift and Conditional Random Fields**
Wenju He, Marc Jäger, Andreas Reigber, Olaf Hellwich, Berlin University of Technology, Germany

P13: Feature Extraction

- P13.01 **Adaptive Detection of Range-Distributed Targets Based on SAR Raw data**
Yanfei Zhang, Radar teaching group; Jian Guan, Naval Aeronautical Engineering Institute, P. R. China
- P13.02 **SAR Automatic Target Recognition based on Decision Fusion**
Ruohong Huan, Ruliang Yang, Chinese Academy of Sciences, P. R. China
- P13.03 **Statistical Analysis of High Resolution spatially correlated Land Clutter at Millimeterwave Frequencies**
Anika Kurz, Hartmut Schimpf, FGAN, Germany
- P13.04 **A Variational Level Set SAR Image Segmentation Approach**
Zongjie Cao, Yiming Pi, Xiaobo Yang, Jintao Xiong, University of Electronic Science and Technology of China, P. R. China
- P13.05 **Target Detection Improvement by Using a Class Decision Algorithm for Synthetic Aperture Radar**
Mesut Kartal, Sedef Kent, Istanbul Technical University; Serdar Kargin, Air Force Academy, Turkey
- P13.06 **Application of SAR to Monitoring Activities and Environmental Parameters during Oil Platform Installation**
Victoria Zatyagalova, R&D Center ScanEx; Andrei Ivanov, Russian Academy of Sciences, Russia
- P13.08 **Detection of Step Changes in a Long Sequence of SAR Images**
Diego Cristallini, Pierfrancesco Lombardo, University of Rome "La Sapienza", Italy
- P13.09 **Independency Preserving Dependent Maximum Likelihood Texture Tracking Model**
Esra Erten, Andreas Reigber, Olaf Hellwich, Berlin University of Technology; Pau Prats, German Aerospace Center (DLR), Germany

- P13.10 **Cross-calibration of Ground-Based SAR by using ALOS/PALSAR and a retrieval of soil moisture**
Manabu Watanabe, Motoyuki Sato, Masayoshi Matsumoto, Tohoku University, Japan
- P13.11 **Some effects of target vibration on SAR images**
Brian Barber, Defence Science and Technology Lab, United Kingdom
- P13.12 **TerraSAR-X Data Evidence Maximization-based Feature Extraction and Despeckling**
Matteo Soccorsi, Mihai Datcu, German Aerospace Center (DLR), Germany
- P13.13 **Super-resolution satellite SAR for urban features monitoring**
Morten Ramberg, University of Oslo; Dan Johan Weydahl, Norwegian Defence Research Establishment (FFI), Norway
- P13.14 **Rapid assessment of exposed populations in the aftermath of natural hazard events: Lessons from the Sumatra 2004 Tsunami regarding the use of SAR data**
Dan Blumberg, Ben-Gurion University of the Negev, Israel; Deborah Balk, City University of New York; Yuri Gorokhovitch, Lehman College, CUNY; Christopher Small, Dalia Bach, Columbia University, USA

Thursday, June 5, 2008

Alfred-Colsman

Session 8.1: Calibration and Verification II

Chairmen: Tony Freeman, Jet Propulsion Laboratory, USA;
David Hounam, German Aerospace Center (DLR), Germany

- 8:30 **(8.1.1) X-band RAMSES PolInSar data calibration and validation**
Sebastien Angelliaume, Pascale Dubois-Fernandez, ONERA, France
- 8:50 **(8.1.2) Final Results of the TerraSAR-X In-Orbit Antenna Model Verification**
Markus Bachmann, Marco Schwerdt, Benjamin Bräutigam, Björn Döring, German Aerospace Center, Germany
- 9:10 **(8.1.3) Radar Instrument Calibration of TerraSAR-X**
Benjamin Bräutigam, Jaime Hueso Gonzalez, Marco Schwerdt, Markus Bachmann, German Aerospace Center (DLR), Germany

10:10-10:40 Coffee break

Hugo-Eckener

Session 8.2: TanDEM-X I

Chairman: David Miller, EADS Astrium; Michael Bartusch, German Aerospace Center (DLR), Germany

- 8:30 **(8.2.1) The TanDEM-X Mission**
Michael Bartusch, Hermann Berg, Oliver Siebertz, German Aerospace Center (DLR), Germany
- 8:50 **(8.2.2) The TanDEM-X Mission Concept**
Manfred Zin, Gerhard Krieger, Hauke Fiedler, Alberto Moreira, German Aerospace Center (DLR) Oberpfaffenhofen, Germany
- 9:10 **(8.2.3) The TanDEM-X Satellite**
David Miller, EADS Astrium, Germany

- 9:30 **(8.2.4) Interferometric SAR Processing: From TerraSAR-X to TanDEM-X**
Thomas Fritz, Helko Breit, Michael Eineder, Nico Adam, Marie Lachaise, German Aerospace Center (DLR), Germany

- 9:50 **(8.2.5) TanDEM-X: Science Exploration during the Phase C/D**
Irena Hajsek, Thomas Busche, Alberto Moreira, German Aerospace Center (DLR) e.V., Germany

- 10:10 **(8.2.6) The TanDEM-X Data Acquisition Timeline and Mission Plan**
Hauke Fiedler, Gerhard Krieger, Manfred Zink, Michael Geyer, Juergen Jaeger, German Aerospace Center (DLR), Germany

10:10-10:40 Coffee break

Ludwig-Dürr

Session 8.3: MTI and Change Detection I (invited)

Chairmen: Joachim Ender, FGAN e. V., Germany; Pascale Dubois-Fernandez, ONERA, France

- 8:30 **(8.3.1) First experimental demonstration of GMTI improvement through antenna switching**
Delphine Cerutti-Maori, FGAN-FHR, Christoph Gierull, DRDC Ottawa, c/o FGAN-FHR, Joachim Ender, FGAN e. V., Germany
- 8:50 **(8.3.2) A coherent change detection analysis using multi-pass airborne interferometric data at X- band**
Sebastien Angelliaume, Helene Oriot, Xavier Dupuis, ONERA, France
- 9:10 **(8.3.3) Traffic Measurement with TerraSAR-X: Processing System Overview and First Results**
Steffen Suchandt, Hartmut Runge, Helko Breit, Alexander Kotenkov, German Aerospace Center (DLR); Diana Weihing, Stefan Hinz, Remote Sensing Technology, Technische Universität München, Germany
- 9:30 **(8.3.4) Modeling of change detection in VHF- and UHF-band SAR**
Lars Ulander, FOI, Sweden
(Former paper 9.3.1)



9:50 **(8.3.5) ATI Performance using Simulated X-band Sea-clutter**
Luke Rosenberg, Nick Stacy, DSTO, Australia

10:10-10:40 Coffee break

Theodor-Kober

Session 8.4: Innovative Digital Beamforming SAR Systems (invited)

Chairmen: Marwan Younis, German Aerospace Center; Werner Wiesbeck, University of Karlsruhe, Germany

8:30 **(8.4.1) Along-track array processing for MIMO-SAR/MTI**
Joachim Ender, FGAN e. V., Germany

8:50 **(8.4.2) Frontend development for the High Resolution Wide Swath SAR**
Christian Fischer, Christoph Heer, Christoph Schaefer, EADS Astrium, Germany

9:10 **(8.4.3) Experimental Performance Analysis of Digital Beam Forming on Synthetic Aperture Radar**
Junghyo Kim, IHE, University of Karlsruhe; Marwan Younis, German Aerospace Center; Denis Becker, Werner Wiesbeck, University of Karlsruhe, Germany

9:30 **(8.4.4) Multi-Channel ScanSAR for High-Resolution Ultra-Wide-Swath Imaging**
Nicolas Gebert, Gerhard Krieger, Alberto Moreira, German Aerospace Center (DLR), Germany

9:50 **(8.4.5) A Novel Ka-band Digitally Beamformed Interferometric Synthetic Aperture Radar for Glacier and Ice-sheet Topographic Mapping: Concept and Technology Development**
Delwyn Moller, Brandon Heavey, Eric Rignot, Gregory Sadowy, Marc Simard, Mark Zawadzki, Jet Propulsion Laboratory, USA

10:10-10:40 Coffee break

Alfred-Colsman

Session 9.1: Feature Extraction, Image Classification and Segmentation I

Chairman: Lars Ulander, FOI, Sweden

10:40 **(9.1.1) Evaluation of high resolution space borne SAR for man-made target characterization**
Bert van den Broek, Rob Dekker, TNO Defence, Security and Safety, The Netherlands

11:00 **(9.1.2) Time-Frequency Estimates of River Speeds**
Paul Kersten, Thomas Ainsworth, Robert Jansen, Jakov Toporkov, Mark Sletten, Naval Research Lab; Stephen Frasier, Dragana Perkovic, University of Massachusetts, USA

11:20 **(9.1.3) TerraSAR-X Image Analysis using PCA, ICA and SVM**
Houda Chaabouni-Chouayakh, Mihai Datcu, German Aerospace Center (DLR), Germany; David Mata-Moya, University of Alcalá, Spain

11:40 **(9.1.4) A Study of Land Cover Classification Using ALOS/PALSAR Polarimetric Data**
Masato Ohki, Masanobu Shimada, Japan Aerospace Exploration Agency, Japan

12:00 **(9.1.5) Detection of Clear-Cuts Using ALOS PALSAR Satellite Images**
Johan Fransson, Mattias Magnusson, Håkan Olsson, Swedish University of Agricultural Sciences; Leif Eriksson, Gustaf Sandberg, Klas Folkesson, Chalmers University of Technology, Sweden; Maurizio Santoro, GAMMA Remote Sensing Research and Consulting AG, Switzerland; Lars Ulander, FOI, Sweden

12:20-13:45 Lunch break

Thursday, June 5

Hugo-Eckener

Session 9.2: TanDEM-X II

Chairmen: David Miller, EADS Astrium; Michael Bartusch, German Aerospace Center (DLR), Germany

10:40 **(9.2.1) TanDEM-X DEM Calibration Concept and Height References**

Jaime Hueso Gonzalez, Markus Bachmann, Hauke Fiedler, Gerhard Krieger, Manfred Zink, German Aerospace Center (DLR), Germany

11:00 **(9.2.2) Design of the DEM Calibration and Mosaicking Processor for TanDEM-X**

Birgit Wessel, Ursula Marschalk, Astrid Gruber, Martin Huber, Thomas Hahmann, Achim Roth, Martin Habermeyer, German Aerospace Center (DLR), Germany

11:20 **(9.2.3) Analysis of Potential GMTI Performance of TanDEM-X**

Christoph Schaefer, Axel Wagner, EADS Astrium, Germany

11:40 **(9.2.4) Design and Performance of the TanDEM-X T/R Modules**

Kristina Biller, Helmut Dreher, Andreas Fleckenstein, Georg Hoefer, Marcus Wahl, EADS Defence Electronics; Markus Adolph, Ulrich Hackenberg, Ralf Rieger, EADS Deutschland GmbH; Rudolf Zahn, EADS, Germany

12:00 **(9.2.5) The TOR Payload on TanDEM-X**

Ludwig Grunwaldt, GeoForschungsZentrum Potsdam, Germany

12:20-13:45 Lunch break

Ludwig-Dürr

Session 9.3: MTI and Change Detection II (invited)

Chairmen: Joachim Ender, FGAN e. V., Germany; Pascale Dubois-Fernandez, ONERA, France

10:40 **(9.3.1) Estimation of the lateral length of moving ground targets by airborne radar**

Richard Klemm, FGAN, Germany
(Former paper 8.3.4)



11:00 **(9.3.2) STAP or Along-Track Interferometry: two different perspectives**

Helene Oriot, Hubert Cantalloube, Bernard Vaizan, ONERA, France

11:20 **(9.3.3) Moving Target Signals in High Resolution Wide Swath SAR**

Martina Gabele, Gerhard Krieger, German Aerospace Center (DLR), Germany

11:40 **(9.3.4) Detection of Traffic Congestion in SAR Imagery**

Gintautas Palubinskas, Hartmut Runge, German Aerospace Center (DLR), Germany

12:20-13:45 Lunch break

Theodor-Kober

Session 9.4: Differential Interferometry, Multi-Pass SAR and SAR Tomography

Chairmen: Scott Hensley, Jet Propulsion Laboratory, USA; Helmut Rott, Univ. of Innsbruck, Austria

10:40 **(9.4.1) X-Band Airborne DInSAR With the OrbiSAR System: New Results**

Stefano Perna, Università degli Studi di Napoli "Parthenope", Italy; Christian Wimmer, Wimmer Consulting, Germany; Joao Moreira, Orbisat, Brazil; Gianfranco Fornaro, CNR-IREA, Italy

11:00 **(9.4.2) Impact of atmospheric phase screen and target decorrelation of ground based SAR Differential interferometry**

Fabio Rocca, Politecnico di Milano; Davide D'Aria, Aresys; Bernardini Giulia, IDS; Andrea Monti Guarnieri, Politecnico di Milano; Pier Paolo Ricci, IDS Ingegneria dei Sistemi SpA, Italy

11:20 **(9.4.3) Recent Developments and Applications of Multi-Pass Airborne Interferometric SAR using the E-SAR System**

Rolf Scheiber, Irena Hajnsek, Ralf Horn, Konstantinos Papathanassiou, Pau Prats, Alberto Moreira, German Aerospace Center (DLR), Germany

Thursday, June 5

11:40 **(9.4.4) Long-Term and Short-Term Surface Deformation Mapping by Repeat-Pass Satellite SAR**

Chih-Tien Wang, Kun-Shan Chen, National Central University, Jhongli, Taiwan; Jong-Sen Lee, NRL; Wolfgang Boerner, UIC Chicago, USA

12:00 **(9.4.5) New results on dynamic instability of Antarctic Peninsula glaciers detected by TerraSAR-X ice motion analysis**

Helmut Rott, Univ. of Innsbruck, Austria; Michael Eineder, Dana Floricioiu, German Aerospace Center (DLR); Thomas Nagler, Environmental Earth Observation IT GmbH, Austria

12:20-13:45 Lunch break

Alfred-Colsman

Session 10.1: Feature Extraction, Image Classification and Segmentation II

Chairman: Christoph Schaefer, EADS Astrium, Germany

13:45 **(10.1.1) Time-frequency analysis of point target behavior in high resolution single polarization SAR images**

Marc Spigai, Thales Alenia Space; Céline Tison, Jean-Claude Souyris, CNES, France

14:05 **(10.1.2) Computer-supported training for the interpretation of radar images**

Daniel Szentés, Bela Bargel, Anton Berger, Wolfgang Roller, Fraunhofer-IITB, Germany

14:25 **(10.1.3) Automatic Fusion of SAR and Optical Imagery based on Line Features**

Jan Wegner, Leibniz University of Hannover; Jordi Inglada, Céline Tison, CNES, France

14:45 **(10.1.4) Scattering centre extraction for target classification**

Emanuela Cerrone, Chris Baker, University College London, United Kingdom; Kwag Young, Korea Aerospace University, Korea

15:05 **(10.1.5) Specific Post-processing Algorithms Fused for Ocean Monitoring in SAR Images**

Marivi Tello, Carlos López-Martínez, Jordi Mallorqui, Universitat Politècnica de Catalunya (UPC), Spain

15:30-16:00 Awards presentation and Closing Remarks

Hugo-Eckener

Session 10.2: Airborne and UAV SAR

Chairmen: Matthias Weiß, FGAN, Germany; Gregory Bonin, ONERA, France

13:45 **(10.2.1) The ONERA compact SAR in Ka band**
Jean-Francois Nouvel, Olivier Ruault Du Plessis, ONERA, France

14:05 **(10.2.2) First Flight Trials with ARTINO**
Matthias Weiß, Olaf Peters, Joachim Ender, FGAN e. V., Germany

14:25 **(10.2.3) Impact of Platform Attitude Disturbances on the 3D Imaging Quality of the UAV ARTINO**
Jens Klare, Andreas Brenner, FGAN-FHR; Joachim Ender, FGAN e. V., Germany

14:45 **(10.2.4) F-SAR - DLR's advanced airborne SAR system onboard DO228**
Ralf Horn, Anton Nottensteiner, Rolf Scheiber, German Aerospace Center, Germany

15:05 **(10.2.5) The Airborne SAR System SETHI: Airborne Microwave Remote Sensing Imaging System**
Gregory Bonin, Philippe Dreuillet, ONERA, France

15:30-16:00 Awards presentation and Closing Remarks

Ludwig-Dürr

Session 10.3: Along-track Interferometry, MTI, STAP

Chairmen: Nick Stacy, DSTO, Australia; Wolfram Bürger, FGAN-FHR, Germany

13:45 **(10.3.1) Estimation of the Surface Velocity Field of Temperate Glaciers Using Airborne SAR Interferometry**
Pau Prats, Christian Andres, Rolf Scheiber, Ralf Horn, German Aerospace Center (DLR); Andreas Reigber, Berlin University of Technology, Germany

14:05 **(10.3.2) Acceleration Independent Along-Track Velocity Estimation of Moving Targets**
Stefan Baumgartner, Gerhard Krieger, German Aerospace Center (DLR), Germany

Thursday, June 5

- 14:25 **(10.3.3) ATI Slow Target Detection in a Log Likelihood Framework**
Nick Stacy, Mark Preiss, DSTO, Australia
- 14:45 **(10.3.4) Space-Time Adaptive Detection with Array Antennas**
Wolfram Bürger, Ulrich Nickel, FGAN-FHR, Germany
- 15:30-16:00 Awards presentation and Closing Remarks

Theodor-Kober

Session 10.4: SAR Interferometry (invited)

Chairmen: Fabio Rocca, Politecnico di Milano, Italy; Richard Bamler, German Aerospace Center (DLR), Germany

- 13:45 **(10.4.1) TerraSAR-X High Resolution SAR-Interferometry**
Nico Adam, Nestor Yague-Martinez, Richard Bamler, German Aerospace Center (DLR), Germany
- 14:05 **(10.4.2) Moving from PS to Slowly Decorrelating Targets: A Prospective View**
Alessandro Ferretti, Fabrizio Novali, Tele-Rilevamento Europa - T.R.E. srl; Fabio Rocca, Claudio Prati, Francesco De Zan, Politecnico di Milano; Tele-Rilevamento Europa - T.R.E. srl, Italy
- 14:25 **(10.4.3) PALSAR Interferometric potential for observing the solid earth**
Masanobu Shimada, Masato Ohki, Japan Aerospace Exploration Agency, Japan
- 14:45 **(10.4.4) Water Defense System Monitoring using SAR Interferometry**
Ramon Hanssen, Freek van Leijen, Delft University of Technology, The Netherlands
- 15:30-16:00 Awards presentation and Closing Remarks

Friday, June 6, 2008

- 9:00-12:00 **Technical Tour: Astrium Satellite Integration Centre**
(detailed information at the registration desk)

GENERAL INFORMATION

EUSAR 2008 CONFERENCE SECRETARIAT

For detailed information please contact:

VDE-Conference Services
Haticce Altintas / Jacqueline Born
Stresemannallee 15
60596 Frankfurt
Germany
Phone: +49-(0)69-63 08- 477 / 229
Fax: +49-(0)69-96 31-5213
E-mail: vde-conferences@vde.com
URL: www.vde.com

EUSAR 2008 CONFERENCE WEB SITE

A homepage presenting the latest information related to the conference may be found at: **www.eusar.de**

REGISTRATION ON-SITE

The registration desk on site will be open at the following office hours:

Monday, June 02, 2008 08:00 - 18:00
Tuesday, June 03, 2008 08:00 - 18:00
Wednesday, June 04, 2008 08:00 - 18:00
Thursday, June 05, 2008 08:00 - 16:00

REGISTRATION FEES

On-Site Registration

Member (VDE, EUREL, IEEE)*	715,-- EUR
Corporate VDE-member	745,-- EUR
Non-member	820,-- EUR
Member of Universities* (VDE-, EUREL-, IEEE Members)	370,-- EUR
Student ** (undergraduates only - including CD-ROM, and Conference Dinner)	55,-- EUR
Tutorial***	250,-- EUR
Additional Copy of Proceedings	80,-- EUR
Additional Dinner Ticket ****	70,-- EUR

* Participants applying for the membership fee must include a copy of their membership card to the registration form.

** A copy of the student's certification card has to be endorsed by a supervisor or head of department and must be attached to the registration form.

*** The tutorial registration includes only the participation to the tutorial, the Tutorial Handouts, and the coffee breaks.

**** Participation at Social Program only.

- In order to get advantage of the reduced fees for members, you can apply for VDE Membership.
- Presenting authors, co-authors, committee members and session chairs are not exempt from paying registration fees.

Regular Conference Registration and Student Registration

- Member and non member registration includes admission to all plenary and technical sessions and to the daily lunches, the EUSAR 2008 welcome reception at the conference center, the conference dinner on the boat and one copy of the Proceedings.
- Student registration proceedings as CD-ROM only.
- Accompanying persons may register in conjunction with a full delegate. The fee includes admission to the conference dinner and the welcome reception at the conference center, but not to the technical sessions.

PROCEEDINGS

All papers accepted for presentation at the conference will be published in the proceedings incl. the CD-ROM. The proceedings will be handed on-site to all delegates attending the event. Proceedings will be on sale during the conference (upon availability) at Euro 80,-.

BADGES

Delegates will receive badges for the conference showing their name, company, and registration number. All participants are kindly requested to wear their badge throughout the conference, even at social events. **Lost badges will not be replaced. A new registration will be mandatory.**

PAYMENT

Payment for registration, hotel, tours and visits, including bank charges and processing fees, must be made in Euro. The conference fee has to be fully paid in advance. **The invoice for the registration will be sent after full payment has been received.**

The following **methods of payment** are accepted:

- Cheque in EURO (€) payable to VDE and sent together with the registration form by mail. Checks must be drawn on German based banks, otherwise a fee of 20,- EUR must be added.

- By **credit card authorisation** as per registration form. The 16 digit card number, expiry date, security No. (last 3 digits on rear side of credit card) and holder's name must be indicated on the registration form. Signature of the card holder is mandatory.
- **Cash payment on-site** in EURO (€)

CANCELLATION

In case of cancellation, provided that written notice has been received at the VDE-Conference Services before April 30, 2008, the registration fee will be fully refunded less a handling fee of Euro 60,--. After April 30, 2008 no refund will be made. The proceedings with the conference papers will then be sent to the registrant after the conference. Your registration may be transferred to another person free of charge.

HOTEL RESERVATION / Official Travel Agency

Block bookings with special rates have been made in the hotels near the conference venue in Friedrichshafen.

Reservations may be placed exclusively via the **Tourist-Information Friedrichshafen Agency**

Tagungen und Events

Tourist - Information Friedrichshafen

Bahnhofplatz 2

88045 Friedrichshafen

Tel.: +49 (0)7541 3001-12

FAX: +49 (0)7541 72588

mailto: b.glatzel@ti.friedrichshafen.de

http://www.friedrichshafen.ws

You can make your room reservation on-line (the different selected hotels are listed with category and prices). The hotels have been chosen under consideration of easy and time saving access to the conference centre by public transport.

VENUE

The Graf-Zeppelin-Haus in Friedrichshafen was already host of an earlier EUSAR, and is a very popular venue for such occasions. Besides, it is situated directly on the shore of Lake Constance. There are many sites of historical interest in the locality, particularly concerning the honorary citizen Dr. e.h. Ferdinand Graf von Zeppelin.

The EUSAR 2008 conference will take place in the premises of the Graf-Zeppelin-Haus:

Graf-Zeppelin-Haus

Olgastraße 20
88045 Friedrichshafen
Phone: +49 (0)7541/72071
Fax: +49 (0)7541/288150
Homepage: <http://www.gzh.de>

OFFICIAL LANGUAGE

All sessions will be held in English, only.

MESSAGES

Incoming mail, phone calls and e-mails for participants will be displayed on a message board near the registration desk. During the conference, messages for delegates may be sent to the registration counter on-site.

Phone: +49-(0)7541 378031
Fax: +49-(0)7541 378032 or by
e-mail: vde-conferences@vde.com

PARKING

A parking garage with 150 parking spaces is available at the Graf Zeppelin Haus at 6,80,- EUR per day.

POSTER DISPLAY

The poster display will be open for hanging up posters on Tuesday starting at 8:00 a.m. The pin walls will be numbered according to the ID number given in the program. The standard poster size is DIN A0 format. The Poster session will take place in the Foyer of the Graf-Zeppelin-Haus.

EXHIBITION

An exhibition of EUSAR related equipment and applications is planned. The demonstration area is open to all interested parties free of charge. Alongside the conference sessions the demonstrations will be open Tuesday through Thursday to allow for extensive visit of the presenting companies.

The following companies have already registered for the exhibition:

Agilent Technologies
Astrium GmbH
CREASO GmbH
Defence R&D Canada
EADS Deutschland GmbH
Infoterra GmbH
RST GmbH

The exhibition will be open:

Tuesday, June 3, 2008 10:30 - 22:00
Wednesday, June 4, 2008 08:30 - 19:00
Thursday, June 5, 2008 08:30 - 16:00

AWARDS INFORMATION

The EUSAR 2008 Awards Committee will recognize outstanding research works presented during the conference in three different categories:

- Best Paper Award
- Best Poster Award
- Best Student Paper Award

Each author presenting a paper and/or a poster - with the corresponding publication in the EUSAR 2008 proceedings will be considered by the Awards Committee for the Best Paper / Best Poster Award.

SOCIAL PROGRAMME

- **Piano recital** from Dr. Richard Klemm on Tuesday, June 03, 2008 19:30 h
- **Get Together** will take place in the Foyer of the Graf-Zeppelin-Haus on Tuesday, June 03, 2008, 20:30 h.
- **Conference Dinner, Wednesday June 4, 2008 19:30-22:30**
Upon availability only! On Wednesday, June 4th, 2008 the Conference Dinner will take place as a Dinner Cruise on MS Graf Zeppelin. It is planned to have a walk from the Conference Center to the boat. Since the capacity of the Boat is limited to 400 people, it is highly recommended to book on time. Tickets will be provided on a first come first served basis.

The attendance to these events is included in the full conference fee. Additional tickets for accompanying persons or students may be ordered with the registration form within the given deadline and upon availability.

The recommended dress for all social events is business casual.

TECHNICAL TOUR

A technical tour will take place on Friday, from 9:00 to 12:00. The delegates must register for the tour at the registration counter until Tuesday, June 3, 2008, 18:00 h.

INSURANCE

The organizers may not be held responsible for any injury to participants or damage, theft and loss of personal belongings. Participants should therefore make their own insurance arrangements.

EMERGENCY CALLS

Fire/Ambulance 112

Police 110

From some phones an additional "0" (0112 or 0110) might be required to place a call.

PASSPORT AND VISA REQUIREMENTS

Foreign visitors entering Germany have to present a valid Identity Card or Passport. Delegates who need a visa should contact the German consular offices or embassies in their home countries for detailed requirements. Please note that VDE Conference Services or the supporting bodies are not able to extend any " Invitation " for visa application.

SHOPPING

Most shops in Friedrichshafen are located near the conference venue.

Usually, shops are open from Monday to Friday 9:00 h-18:00 h, on Saturday 9:00 to 16:00 h. Shops are generally closed on Sunday.

TIPPING

Tipping is at your own discretion. In Germany all taxes and tips are included in hotel and restaurant bills. A good service may be rounded up by 5 to 10 %.

WEATHER / CLIMATE

In June the weather is moderate, with daily temperatures between 15 and 25 °C. However, evenings are sometimes cool. Rain is not uncommon, so be prepared!

INTERNET

The conference center is equipped with WLAN access. (HotSpot Pass can be purchased). For more information please contact the registration counter.

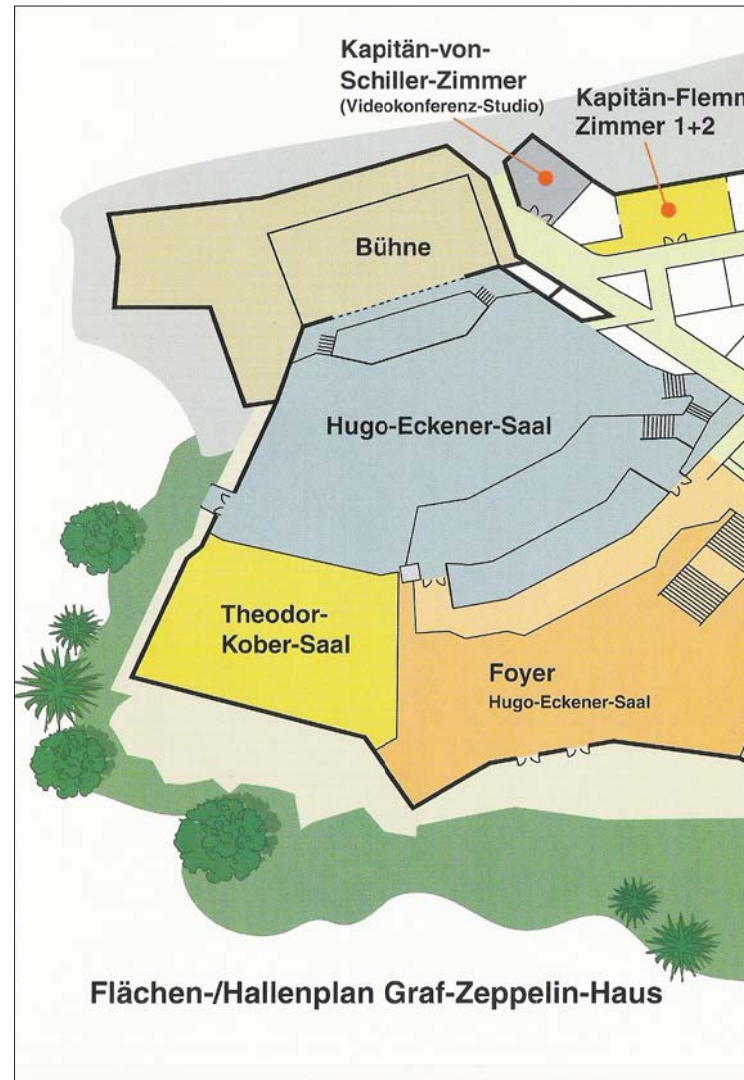
CURRENCY

The official currency in Germany is the Euro (€). Most credit cards (Mastercard, American Express, Visa) are accepted in hotels, department stores and restaurants. Currently (May 2008) the exchange rate is 1 Euro = 1.57 US Dollar / 1 US Dollar (USD) = 0.63 Euro (EUR).

ELECTRICITY / PHONE PATCH

The mains power supply is 230 V AC, 50 Hz. Authors presenting from their laptop are kindly asked to have connectors available for the mains and Texas or TAE 6 (German phone standard) to connect the phone grid.

Connectors are available at most international airports or department stores. Most hotels have TAE 6 or Texas plug-ins in the rooms or business centre.



Notes
